



TONBRIDGE & MALLING BOROUGH COUNCIL

EXECUTIVE SERVICES

Chief Executive
Damian Roberts

Gibson Building
Gibson Drive
Kings Hill, West Malling
Kent ME19 4LZ
West Malling (01732) 844522

NB - This agenda contains proposals, recommendations and options. These do not represent Council policy or decisions until they have received proper consideration through the full decision making process.

Contact: Democratic Services
committee.services@tmbc.gov.uk

21 November 2025

To: MEMBERS OF THE JOINT TRANSPORTATION BOARD
(Copies to all Members of the Council)

Dear Sir/Madam

Your attendance is requested at a meeting of the Joint Transportation Board to be held in the Council Chamber, Gibson Drive, Kings Hill on Monday, 1st December, 2025 commencing at 7.30 pm.

Members of the Committee are required to attend in person. Other Members may attend in person or participate online via MS Teams.

Information on how to observe the meeting will be published on the Council's website.

Yours faithfully

DAMIAN ROBERTS

Chief Executive

A G E N D A

1. Guidance for the Conduct of Meetings

5 - 8

PART 1 - PUBLIC

2. Appointment of Chair Verbal Report

To note the recent appointment of Cllr Mehmet as Chair of the Joint Transportation Board.

3. Apologies for absence 9 - 10
4. Notification of Substitute Members 11 - 12
5. Declarations of interest 13 - 14

Members are reminded of their obligation under the Council's Code of Conduct to disclose any Disclosable Pecuniary Interests and Other Significant Interests in any matter(s) to be considered or being considered at the meeting. These are explained in the Code of Conduct on the Council's website at [Code of conduct for members – Tonbridge and Malling Borough Council \(tmbc.gov.uk\)](https://www.tmbc.gov.uk/code-of-conduct-for-members).

Members in any doubt about such declarations are advised to contact Legal or Democratic Services in advance of the meeting.

6. Minutes 15 - 20

To confirm as a correct record the Notes of the meeting of the Joint Transportation Board held on 16 June 2025.

Matters submitted for Information

7. Parking Update Report 21 - 56

This report covers progress with current parking work and reviews, including the larger area Parking Reviews and updates on the phased Parking Action Plan.

8. Highways Forward Works Programme 2024/25 and 2025/26 57 - 80

This report updates Members on the identified schemes approved for construction.

If you have any questions relating to the Highways Work Programme, please submit them in advance of the meeting and no later than noon on Friday 28 November 2025 to enable sufficient time to collate information. Please email andy.watson@kent.gov.uk

9. Any Other Business

Any matters raised will be for information only and any views, actions, outcomes or recommendations may be addressed out of meeting or reported to the next possible Joint Transportation Board (if appropriate).

10. Urgent Items 81 - 82

Any other items which the Chairman decides are urgent due to special circumstances and of which notice has been given to the Chief Executive.

Matters for consideration in Private

11. Exclusion of Press and Public 83 - 84

The Chairman to move that the press and public be excluded from the remainder of the meeting during consideration of any items the publication of which would disclose exempt information.

PART 2 - PRIVATE

12. Urgent Items

Any other items which the Chairman decides are urgent due to special circumstances and of which notice has been given to the Chief Executive.

MEMBERSHIP

Cllr A Mehmet (Chair)
County Cllr S Hudson (Vice-Chair)

Cllr R I B Cannon
Cllr A Cope
Cllr S Crisp
Cllr D A S Davis
Cllr F A Hoskins
Cllr D Thornewell

County Cllr Mrs T Dean
County Cllr M Hood
County Cllr A Kennedy
County Cllr H Rayner
County Cllr D Sian
County Cllr P Stepto

Representatives of Kent Association of Local Councils – Tonbridge and Malling
(non-voting):

- Sue Butterfill – Borough Green PC
- Sarah Barker – Kings Hill PC
- Tim Shaw – Borough Green PC

GUIDANCE ON HOW MEETINGS WILL BE CONDUCTED

- (1) Most of the Borough Council meetings are livestreamed, unless there is exempt or confidential business being discussed, giving residents the opportunity to see decision making in action. These can be watched via our YouTube channel. When it is not possible to livestream meetings they are recorded and uploaded as soon as possible:

<https://www.youtube.com/channel/UCPp-IJISNgoF-ugSzxiAPfw/featured>

- (2) There are no fire drills planned during the time a meeting is being held. For the benefit of those in the meeting room, the fire alarm is a long continuous bell and the exits are via the doors used to enter the room. An officer on site will lead any evacuation.
- (3) Should you need this agenda or any of the reports in a different format, or have any other queries concerning the meeting, please contact Democratic Services on committee.services@tmbc.gov.uk in the first instance.

Attendance:

- Members of the Committee are required to attend in person and be present in the meeting room. Only these Members are able to move/ second or amend motions, and vote.
- Other Members of the Council can join via MS Teams and can take part in any discussion and ask questions, when invited to do so by the Chair, but cannot move/ second or amend motions or vote on any matters. Members participating remotely are reminded that this does not count towards their formal committee attendance.
- Occasionally, Members of the Committee are unable to attend in person and may join via MS Teams in the same way as other Members. However, they are unable to move/ second or amend motions or vote on any matters if they are not present in the meeting room. As with other Members joining via MS Teams, this does not count towards their formal committee attendance.
- Officers can participate in person or online.

- Members of the public addressing an Area Planning Committee should attend in person. However, arrangements to participate online can be considered in certain circumstances. Please contact committee.services@tmhc.gov.uk for further information.

Before formal proceedings start there will be a sound check of Members/Officers in the room. This is done as a roll call and confirms attendance of voting Members.

Ground Rules:

The meeting will operate under the following ground rules:

- Members in the Chamber should indicate to speak in the usual way and use the fixed microphones in front of them. These need to be switched on when speaking or comments will not be heard by those participating online. Please switch off microphones when not speaking.
- If there any technical issues the meeting will be adjourned to try and rectify them. If this is not possible there are a number of options that can be taken to enable the meeting to continue. These will be explained if it becomes necessary.

For those Members participating online:

- please request to speak using the 'chat or hand raised function';
- please turn off cameras and microphones when not speaking;
- please do not use the 'chat function' for other matters as comments can be seen by all;
- Members may wish to blur the background on their camera using the facility on Microsoft teams.
- Please avoid distractions and general chat if not addressing the meeting
- Please remember to turn off or silence mobile phones

Voting:

Voting may be undertaken by way of a roll call and each Member should verbally respond For, Against, Abstain. The vote will be noted and announced by the Democratic Services Officer.

Alternatively, votes may be taken by general affirmation if it seems that there is agreement amongst Members. The Chairman will announce the outcome of the vote for those participating and viewing online.

This page is intentionally left blank

Apologies for absence

This page is intentionally left blank

Joint Transportation Board					
	Conservative	Liberal Democratic	Green	Ind. Kent Alliance	Labour
1	Matt Boughton	Tim Bishop	Lee Athwal		
2	Luke Chapman	Garry Bridge	Kath Barton		
3	Des Keers	James Clokey	Robert Oliver		
4	Dennis King	Anita Oakley	Bethan Parry		
5	Kim Tanner	Roger Roud	Stacey Pilgrim		

Updated: May 2025

This page is intentionally left blank

Declarations of interest

This page is intentionally left blank

TONBRIDGE AND MALLING BOROUGH COUNCIL

JOINT TRANSPORTATION BOARD

MINUTES

Monday, 16th June, 2025

Present: Cllr M A Coffin (Chair), County Cllr S Hudson (Vice-Chair), Cllr R I B Cannon, Cllr A Cope, Cllr D A S Davis, Cllr F A Hoskins, Cllr D Thornewell, County Cllr M Hood and County Cllr H Rayner

In attendance: Councillors A G Bennison, Mrs M Tatton, M Taylor, L Chapman*, W E Palmer*, M R Rhodes* and R V Roud* were also present pursuant to Council Procedure Rule No 15.21.

(*participated via MS Teams)

Mrs S Barker participated via MS Teams on behalf of the Kent Association of Local Councils.

Apologies for absence were received from County Cllr P Stepto, Mrs S Butterfill and Mr T Shaw (representatives of the Kent Association of Local Councils).

PART 1 - PUBLIC

JTB 25/7 NOTIFICATION OF SUBSTITUTE MEMBERS

There were no substitute members.

JTB 25/8 DECLARATIONS OF INTEREST

There were no declarations of interest in accordance with the Code of Conduct.

JTB 25/9 MINUTES

RESOLVED: That the Minutes of the meeting of the Joint Transportation Board held on 3 March 2025 be approved as a correct record and signed by the Chairman.

MATTERS FOR THE BOROUGH COUNCIL**JTB 25/10 PARKING ACTION PLAN - PHASE 15 (INFORMAL CONSULTATION)**

(Decision Notice D250069MEM)

The report of the Director of Street Scene, Leisure and Technical Services provided an update on the progress of Phase 15 of the Borough Council's Parking Action Plan and detailed the outcomes arising from the informal consultation, undertaken between 18 February and 16 March 2025.

A list of all the locations, the issues raised and a summary of the responses received were attached at Annex 1 and the plans for each location were attached at Annex 2. A location summary and a more detailed response rate and analysis, and recommendation for each location were attached at Annex 3.

The views of local members were sought and where appropriate and/or practical these would be reflected in the final proposals.

In addition, reference was made to the proposal to reintroduce single yellow line parking restrictions at Common Road, Blue Bell Hill, as part of Phase 14 of the Council's Parking Action Plan. It was noted that no objection had been received following a full public consultation and therefore the scheme would proceed to implementation subject to a decision being taken by the Cabinet Member.

RECOMMENDED*: That

- (1) the recommendations in respect of locations Phase 15-01, 15-03, 15-06, 15-07, 15-09, 15-10, 15-14, 15-15, 15-16, 15-21 & 22, 15-24 and 15-30 for Phase 15 (as set out in Annex 1) be taken forward for investigation and formal consultation;
- (2) the views of local Members having been sought, the following revised recommendations be taken forward for investigation and formal consultation:
 - (i) location Phase 15-08 (The Rocks Road (near Paris House), East Malling) introduction of 'No waiting at any time' parking restrictions (double yellow lines) based on a revised plan in order that small gaps could be retained for residents parking and parking at access locations could be restricted;
 - (ii) location Phase 15-18 (Charles Close, Snodland) extension of the proposed double yellow lines to one end of the road, taking into account any highway boundary issues;

- (iii) location Phase 15-27 (Robin Hood Lane, Walderslade) amendment of the proposed restriction to single yellow line, extended to the far cul-de-sac end of the road; and
 - (iv) location Phase 15-29 (Worrall Drive, Wouldham) restrictions to manage parking at Peters Village, subject to further discussion between Officers and the local Members to agree a revised plan for formal consultation, taking into account proposals for restriction in the area by Kent County Council and highway boundary issues;
- (3) the recommendations in respect of locations Phase 15-02, 15-04, 15-05, 15-11, 15-12, 15-13, 15-17, 15-19, 15-20, 15-23, 15-26 and 15-28 for Phase 15 (as set out in Annex 1) be abandoned; and
- (4) it be noted that the parking restriction proposed for location Phase 15-25 had already been completed in Phase 14.

***Decision taken by Cabinet Member / Deputy Leader**

JTB 25/11 HILDENBOROUGH PARKING REVIEW

(Decision Notice D250070MEM)

Members received an update on the outcome of the formal consultation on the Hildenborough Parking Review and considered whether proposals should be implemented or abandoned.

Due regard was given to the responses received and it was noted that whilst there might have been a need for a wide scale parking review prior to the coronavirus pandemic, the need for intervention had significantly diminished as working from home arrangements and the desire to commute by train had altered. As a result the proposals had been revised significantly at informal consultation stage in respect of reducing residential parking permits and elements of on-street pay parking, prior to a formal consultation undertaken in January 2025.

RECOMMENDED*: That

- (1) the objections received for proposals shown for Riding Lane (North) (Location 2), Stocks Green Road (East) (Location 9) and Watts Cross Road and B245 London Road (Location 12) be set aside and parking restrictions at these locations proceed for implementation, subject to the effect of the agreed reduced restrictions set out as follows:
- (i) Riding Lane / Riding Park junction – new “junction protection” double yellow lines for 15m in each direction;

- (ii) Leigh Road (opposite Stocks Green Road) – replacing existing single yellow lines with double yellow lines; and
 - (iii) Watts Cross Road and B245 London Road – new double yellow lines at the junction of Watts Cross Road and B245 London Road, extending southeastwards to the northwestern side of Foxbush (on the northeast side) and to the northern side of Noble Tree Road (on the southwest side).
- (2) the objections at all other locations be upheld and those parking restriction proposals be abandoned, including Ashley Road (Location 3) which was originally recommended for implementation by Officers.

***Decision taken by Cabinet Member / Deputy Leader**

MATTERS SUBMITTED FOR INFORMATION

JTB 25/12 HIGHWAYS FORWARD WORKS PROGRAMME 2025/26

The report of the Kent County Council Highways and Transportation summarised schemes programmed for delivery in 2024/25 and 2025/26. The report provided an update on Road, Footway and Cycleway Renewal and Preservation Schemes (Appendix A), Drainage Repairs and Improvements (Appendix B), Street Lighting (Appendix C), Transportation and Safety Schemes (Appendix D), Developer Funded Works (Appendix E), Bridge Works (Appendix F), Traffic Systems (Appendix G), Combined Members Grant (Appendix H) and Road Markings (Appendix I).

A clarification was sought on the road names where street lighting column replacements had been identified in Borough Green by way of a map to be provided by Kent County Council.

Members were provided with details about the methodology used in the micro resurfacing and surface dressing, in response to a query raised on inconvenience caused to the users during the surface settlement period and any specific concerns regarding pre-patching were invited to be raised with Kent County Council Highways directly.

Planned footway improvements in Vauxhall Ward were welcomed by ward Members and it was suggested that consideration should be given to sequencing the work on the plan and avoiding working on Deakin Leas during school term time.

Lastly, a query was raised in respect of the A20 London Road/Hall Road Aylesford Junction Improvement Scheme and it was noted that Kent

County Council had decided not to proceed with this scheme but to use the funding to support other schemes.

JTB 25/13 ANY OTHER BUSINESS

There were no other businesses raised.

MATTERS FOR CONSIDERATION IN PRIVATE

JTB 25/14 EXCLUSION OF PRESS AND PUBLIC

There were no items considered in private.

The meeting ended at 8.29 pm

This page is intentionally left blank

Joint Transportation Board

01 December 2025

Part 1 - Public

Matters for Information



Cabinet Member

Cllr Coffin, Cabinet Member for Transformation & Infrastructure

Responsible Officer

Robert Styles, Director of Street, Leisure and
Technical Services

Report Author

Andy Edwards, Head of Technical Services

Parking Update Report

1 Summary and Purpose of Report

- 1.1 This report covers progress with current parking work and reviews, including the larger area Parking Reviews and updates on the phased Parking Action Plan.

2 Corporate Strategy Priority Area

- 2.1 Efficient services for all our residents, maintaining an effective council.
- 2.2 Parking provision and management is a key part of maintain the free flow of traffic on the roads and needs to be balanced to provide different users amenity parking.

3 Recommendations

- 3.1 Members of the Board note the current position of the phased parking action plan and timescale for the Hadlow Review.

4 Introduction and Background

- 4.1 The Borough Council has for many years divided requests for changes to parking restrictions into separate Phases of the “Parking Action Plan”, or for wider areas as discrete “Parking Reviews”.
- 4.2 The current procedure for requesting and progressing changes to parking restrictions is as follows:-
 - Request received and added to waiting list.
 - Sites collated into manageable phases

- Approval for the next phase reported to Joint Transportation Board with recommendation to move to informal consultation.
- Report to Joint Transportation Board on the outcome of informal consultation with recommendation to alter/adjust proposals if appropriate and to move to formal consultation.
- Report to Joint Transportation Board following formal consultation with recommendations to approve/abandon proposals.
- Install approved schemes.
- Review of impact of proposals after 12 months if required.

5 ParkMap

- 5.1 The way in which the Borough Council can make Traffic Regulation orders has changed. Kent County Council require that as of April 2025, all proposals for changes to parking be administered through a software package called ParkMap.
- 5.2 ParkMap uses a map-based system to record proposals along with the Traffic Regulation Orders that are in place. In time this should make things easier in terms of processing changes but at this point the Parking Service is still working through transferring proposals to ParkMap that have been developed partly using our previous processes. This is currently taking more time than anticipated as the team builds familiarity with the ParkMap systems and functionality.

6 Phase 15

- 6.1 The sites within Phase 15 (Annex 1) have been to informal consultation and were reported to the Board last June. The proposals are in the process of novation to the Kent County Council's ParkMap system, for preparation for formal consultation in the spring of next year, which will be reported back to a future meeting of the Board.

7 Future Phases

- 7.1 A further list of requests is shown in Annex 2 which is the Holding List for consideration in future phases of the Plan.

8 Parking Reviews

- 8.1 In addition to the Phased Parking Action Plans, the Borough Council has an agreed programme of Parking Reviews, where more complex issues or packages of measures can be addressed.
- 8.2 The formal consultation for the Hildenborough Parking Review was discussed at the June 2025 meeting of this Board and it was decided that the proposals be

significantly reduced and would be re-circulated to the local Members for their confirmation prior to implementation. Plans indicating the reduced restrictions are included in Annex 3 for information.

- 8.3 The Council has already informally consulted on proposals for the Hadlow Parking Review and intends to carry out the formal consultation early next year and there is a future review programmed for Snodland once capacity allows.

9 Financial and Value for Money Considerations

- 9.1 Funding for the development of the Parking Plans is provided within existing revenue budgets.

10 Risk Assessment

- 10.1 The comprehensive assessment and consultation process applied to Parking Action Plans provides the assurance that the Borough Council has the will and ability to adapt proposals brought forward, in the light of comment and circumstances, and to ensure that it achieves a best balance of local parking needs. A regular review of the schemes is crucial to ensure that the Council correctly and effectively manages on-street parking in these areas, as the proposals are either introduced for safety reasons or to provide a more appropriate balance of parking needs. Proposal

11 Legal Implications

- 11.1 The powers allowing the Borough Council to carry out parking management activity are contained in the Road Traffic Regulation Act 1984, supplemented by formal agreement with Kent County Council as the Local Highway Authority, in respect of its powers under the Traffic Management Act 2004. In particular section 122 of the Road Traffic Regulation 1984 Act imposes a general duty on local authorities exercising functions under the Act to secure the expeditious, convenient and safe movement of vehicular and other traffic (including pedestrians) and the provision of safe and adequate parking facilities on and off the highway.
- 11.2 The Borough Council carries out parking enforcement under an Agency agreement with Kent County Council by way of a Traffic Regulation Order, under the terms of the Road Traffic Act 1988 (and its amendments), the Road Traffic Regulation Act 1984 and the Traffic Management Act 2004.
- 11.3 Changes to parking charges are made via an Amendment Orders to the Council's on and off-street parking Traffic Regulation Orders, using the procedures set out in the Local Authorities' Traffic Orders (Procedure) (England and Wales) Regulations 1996 and will reflect any temporary amendments to procedures introduced to address Covid-19 restrictions. The proposals have followed and exceeded the requirements of the Local Authorities' Traffic Orders (Procedure) (England & Wales) Regulations 1996.

12 Cross Cutting Issues

12.1 Climate Change and Biodiversity

12.1.1 A moderate source of emissions is likely to be maintained at current levels or increased. Use of private motor vehicles remains a major source of carbon emissions.

12.1.2 Climate change advice has not been sought in the preparation of the options and recommendations in this report.

13 Equalities and Diversity

13.1.1 The decisions recommended through this paper have a remote or low relevance to the substance of the Equality Act. There is no perceived impact on end users.

Background Papers	None
Annexes	Annex 1 Parking Action Plan – Phase 15 list Annex 2 Parking Action Plan – Holding list Annex 3 Hildenborough Parking Review – Implementation plans

Parking Action Plan – Annex 1 (Phase 15 Locations)

Location ref	Town	Location	Issue	Date(s)	Requested by	Issue	Summary	Recommendation
Phase 15-01	Aylesford	Hermitage Lane (near McDonalds)	Obstructive parking	25/02/2021	Local resident	Would like DYL on Hermitage Lane as Deliveroo drivers and lorries park on Hermitage Lane, blocking the junction.	New "No waiting at any time" parking restrictions (double yellow lines)	Proceed to formal consultation
Phase 15-02	Borough Green	Fairfield Road	N/A	13/11/2020	Local resident	Would like DYL removed to allow parking (no address given)	Remove double yellow lines	This arose as a request following the introduction of new double yellow lines to prevent obstructive parking in Fairfield Road, as a wish to retain parking facility. However, since the introduction of the restrictions in Phase 11 there have been no further reports of obstructive parking. This leads us to conclude that the changes have been effective. Accordingly, no further action is recommended on

Location ref	Town	Location	Issue	Date(s)	Requested by	Issue	Summary	Recommendation
								this request as it would reverse the changes recently introduced and may re-instate the problem.
Phase 15-03	Borough Green	Wye Road	Parking round junction	25/03/2021	Cllr Taylor	Would like to extend DYLS	New "No waiting at any time" parking restrictions (double yellow lines)	The views of members are sought on how to proceed.
Phase 15-04	Borough Green	Wye Road, Annetts Hall, Tolsey Mead & Eaglestone Close	Non-resident parking	25/03/2021	Cllr Taylor	Would like a resident parking scheme	Permit parking area	Abandon the proposal.
Phase 15-05	Ditton	Bell Lane	Complaints about neighbour parking	01/02/2021	Local resident	Would like permit parking for residents	Permit parking area	The views of members are sought on how to proceed.
Phase 15-06	Ditton	Scott Close (junction by 32/41)	Parking round junction	25/02/2021	Local resident	Would like junction protection restrictions as residents park on the junction.	New "No waiting at any time" parking restrictions (double yellow lines)	The views of members are sought on how to proceed.
Phase 15-07	East Malling	Temple Way (footpath from Owen Close)	Obstructive parking	26/10/2020	Cllr Roger Roud	Would like DYL across end of footpath (and nearby	New "No waiting at any time" parking	The views of members are sought on how to proceed.

Parking Update – Annex 1 (Phase 15 Locations)

Location ref	Town	Location	Issue	Date(s)	Requested by	Issue	Summary	Recommendation
						driveways) to assist pedestrian visibility	restrictions (double yellow lines)	
Phase 15-08	East Malling	The Rocks Road (near Paris House)	Obstructive parking	14/01/2021	Cllrs Tatton & Roud	Would like DYL to prevent obstructive and pavement parking	New "No waiting at any time" parking restrictions (double yellow lines)	The views of members are sought on how to proceed.
Phase 15-09	Larkfield	Kingfisher Road (near Magpie Close)	Obstructive parking	18/01/2021	Local resident	Would like DYL extended to prevent obstructive parking	New "No waiting at any time" parking restrictions (double yellow lines)	The views of members are sought on how to proceed.
Phase 15-10	Larkfield	Lunsford Lane (near 371)	Pavement parking	25/02/2021	Local resident	would like DYL to ease access and prevent pavement parking	New "No waiting at any time" parking restrictions (double yellow lines)	The views of members are sought on how to proceed.
Phase 15-11	Plaxtol	The Street	Obstructive parking	21/01/2021	Local resident	Would like DYL outside driveway to No.17 to prevent obstructive parking	New "No waiting at any time" parking restrictions (double yellow lines)	The views of members are sought on how to proceed.

Parking Update – Annex 1 (Phase 15 Locations)

Location ref	Town	Location	Issue	Date(s)	Requested by	Issue	Summary	Recommendation
Phase 15-12	Ryarsh	Woodgate Road & Roughetts Road junction	Parking round junction	17/02/2021	Ryarsh Parish Council	Would like restrictions in Woodgate Road and around the junction	New "No waiting at any time" parking restrictions (double yellow lines)	Abandon the proposal.
Phase 15-13	Shipbourne	Upper Green Road	Obstructive parking	07/01/2021	Local resident	Obstructive parking for long lengths causes problems	New "No waiting at any time" parking restrictions (double yellow lines)	The views of members are sought on how to proceed.
Phase 15-14	Snodland	Brook Lane (near No.38)	Obstructive parking	20/10/2020	Local resident	Would like DYL to prevent obstructive parking.	New "No waiting at any time" parking restrictions (double yellow lines)	The views of members are sought on how to proceed.
Phase 15-15	Snodland	May Street	Obstructive parking	27/11/2020	Urbaser	Would like junction protection to enable access by refuse collection vehicle	New "No waiting at any time" parking restrictions (double yellow lines)	The views of members are sought on how to proceed.
Phase 15-16	Snodland	Booth Close	Obstructive parking	23/12/2020	Local resident	Would like restrictions on bend to prevent obstructive parking	New "No waiting at any time" parking restrictions	The views of members are sought on how to proceed.

Parking Update – Annex 1 (Phase 15 Locations)

Location ref	Town	Location	Issue	Date(s)	Requested by	Issue	Summary	Recommendation
							(double yellow lines)	
Phase 15-17	Snodland	Charles Close	Complaints about neighbour parking	13/11/2020	Local resident	Would like a resident parking scheme to stop non-resident parking.	Permit parking area	The views of members are sought on how to proceed.
Phase 15-18	Snodland	Charles Close	Obstructive parking	25/02/2021	Local resident	Would like DYL to prevent obstructive parking on west side and in turning head	New "No waiting at any time" parking restrictions (double yellow lines)	The views of members are sought on how to proceed.
Phase 15-19	Snodland	Holly Hill	Obstructive parking	25/02/2021	Local resident	Would like DYL on Holly Hill	New "No waiting at any time" parking restrictions (double yellow lines)	Dropped at March 2025 JTB as no longer required.
Phase 15-20	Tonbridge	Chiltern Way / Dernier Road (to Rowan Mews)	Obstructive parking	22/10/2020	Local resident	Would like junction protection DYL and restrictions up to Rowan Mews entrance to prevent obstructive parking	New "No waiting at any time" parking restrictions (double yellow lines)	The views of members are sought on how to proceed.
Phase 15-21 & 22	Tonbridge	Douglas Road (access	Obstructive parking	17/03/2021 & 12/04/2021	Cllr Hood & Local resident	Would like DYL across access.	New "No waiting at any time"	The views of members are

Parking Update – Annex 1 (Phase 15 Locations)

Location ref	Town	Location	Issue	Date(s)	Requested by	Issue	Summary	Recommendation
		between 92 & 94)					parking restrictions (double yellow lines)	sought on how to proceed.
Phase 15-23	Tonbridge	Norfolk Road	Lack of capacity	12/01/2021	Local resident	Permit parking scheme needed due to lack of parking	Permit parking scheme	Dropped at March 2025 JTB as no longer required.
Phase 15-24	Tonbridge	West Rise & College Avenue	Obstructive parking	15/01/2021	Local resident	Parking on the bends and junction	New "No waiting at any time" parking restrictions (double yellow lines)	The views of members are sought on how to proceed.
Phase 15-25	Tonbridge	Shipbourne Road (near 250)	Obstructive parking	19/01/2021	Local resident	Would like DYL across driveway to prevent obstructive parking	Requested double yellow lines across driveway	Already completed in Phase 14. No further action is needed.
Phase 15-26	Walderslade	Hallsfield Road	Change to existing restriction	19/11/2020	Local resident	Would like a permit parking scheme so they don't have to relocate cars to the other side each day.	Change existing commuter deterrent single yellow lines to permit parking area	The views of members are sought on how to proceed.
Phase 15-27	Walderslade	Robin Hood Lane	Non-resident parking	25/02/2021	Local resident	Would like DYL extended to deter commuter parking	New "No waiting at any time" parking restrictions	The views of members are sought on how to proceed.

Parking Update – Annex 1 (Phase 15 Locations)

Location ref	Town	Location	Issue	Date(s)	Requested by	Issue	Summary	Recommendation
							(double yellow lines)	
Phase 15-28	Walderslade	Woodbury Road	Obstructive parking	25/03/2021	Local resident	Would like DYL extended alongside No.32	New "No waiting at any time" parking restrictions (double yellow lines)	The views of members are sought on how to proceed.
Phase 15-29	Wouldham	Worrall Drive	Obstructive parking	04/12/2020	Local resident	Would like restrictions to manage pavement parking outside the school	New "No waiting at any time" parking restrictions (double yellow lines) and bus stop clearways	The views of members are sought on how to proceed.
Phase 15-30	Wrotham	West Street / Bancroft Road junction	Parking round junction	21/10/2020	Local resident	Would like junction protection DYL	New "No waiting at any time" parking restrictions (double yellow lines)	The views of members are sought on how to proceed.

This page is intentionally left blank

No.	Town	Location	Date	Requested by	Issue
Hold-01	East Malling	Elm Crescent	12/04/2021	Local resident	Would like DYL to ease traffic movements and assist emergency access
Hold-02	East Malling	Bradbourne Park Road	12/04/2021	Property Manager for FirstPort Ltd	Would like DYL on entrance to estate as parked cars cause blind spots.
Hold-03	Tonbridge	Shipbourne Road	12/04/2021	Local resident	Would like permit parking bays outside 59-61 Shipbourne Road and a permit parking scheme
Hold-04	Mereworth	Butchers Lane (cul-de-sac)	14/04/2021	Local resident	Would like DYL to prevent dropped kerb obstruction in cul-de-sac
Hold-05	Wrotham	St Marys Road	14/04/2021	Local resident	Would like a resident permit parking scheme, Another resident emailed in on the 5th April 2024 requesting the same scheme.
Hold-06	Tonbridge	Derwent Road	19/04/2021	Local resident	Would like restrictions at the junction of Derwent Road and Rother Road
Hold-07	Tonbridge	St Marys Road	21/04/2021	Local resident	Would like resident permit times extended to 9-5, Mon-Fri
Hold-08	Hildenborough	Noble Tree Road, Rings Hill & Watts Cross Road	22/04/2021	Local resident	Would like DYL extended
Hold-09	Tonbridge	Cheviot Close	26/04/2021	Local resident	Would like DYL at the junction of Cheviot Close and Chiltern Way
Hold-10	Wateringbury	Glebe Meadow & Allington Gardens	24/05/2021	Local resident	Would like DYL on the bend
Hold-11	Wateringbury	Fields Lane	28/06/2025	Cllr Boughton / Cllr Hudson	Would like DYL from Tonbridge Road junction to Cobbs Close
Hold-12	Tonbridge	Higham Lane &	24/05/2021	Local resident	Would like DYL around junction

No.	Town	Location	Date	Requested by	Issue
		Delius Drive junction			
Hold-13	Tonbridge	95 Trench Road	24/05/2021	Local resident	Would like DYL across access (no dropped kerbs)
Hold-14	Watlingbury	Bow Road	24/05/2021	Local resident	Would like DYL extended near No.59
Hold-15	Snodland	Godden Road & Roberts Road	24/05/2021	Local resident	Would like DYL at Godden Road / Roberts Road junction
Hold-16	Larkfield	Marlowe Road	24/05/2021	Local resident	Would like DYL round cul-de-sac 59-65
Hold-17	Shipbourne	Upper Green Road	24/05/2021	Local resident	Would like DYL passing places
Hold-18	West Malling	Norman Road (opposite 91)	24/05/2021	Local resident	Would like bays reduced to ease turning movements.
Hold-19	East Peckham	Pound Road (outside the Village Butcher & Store)	26/05/2021	Parish Council	Parking outside the store is dangerous
Hold-20	East Peckham	Crown Acres & Old Road	26/05/2021	Parish Council	Parked cars affect visibility for traffic turning right out of Crown Acres
Hold-21	Borough Green	Wye Road	22/06/2021	Local resident	Would like restrictions to deter non-residents parking
Hold-22	Tonbridge	Dernier Road - top flat area	04/07/2021	Cllr Branson	Resident permit parking

No.	Town	Location	Date	Requested by	Issue
Hold-23	Hadlow	Tainter Road / Twyford Road	06/07/2021	Local resident	Would like restrictions at the junction
Hold-24	Hildenborough	Riding Lane (opposite 34 & 36)	06/08/2021	Local resident	Would like DYL to prevent obstructive parking
Hold-25	Tonbridge	Annison Street	06/08/2021	Local resident	Would like DYL one side to prevent obstructive parking
Hold-26	Aylesford	Mill Hall	10/08/2021	Local business	Would like DYL on bends, junctions and opposite cottages to prevent obstructive parking and allow emergency and HGV access
Hold-27	Tonbridge	Trench Road	16/08/2021	Local resident	Would like DYL outside No.102 to prevent obstructive parking
Hold-28	Burham	Church Street	16/08/2021	Local resident	Would like DYL outside No.8 to prevent obstructive parking
Hold-29	Tonbridge	Quarry Bank	23/09/2021	Local resident	Would like SYL changed to DYL to prevent obstructive parking at the junction
Hold-30	Tonbridge	Bracken Walk	27/09/2021	Local resident	Request for DYL across driveway
Hold-31	Snodland	Holboough Road	27/09/2021	Local resident	Wants more parking options or permit parking
Hold-32	Blue Bell Hill	Maidstone Road & Kissick Gardens	27/09/2021	Local resident	Wants parking bays on Maidstone Road reduced to improve visibility for vehicles exiting Kissick Gardens
Hold-33	West Malling	Offham Road	27/09/2021	Local resident	Wants permit times changed to 8am-10pm, 7 days a week
Hold-34	Offham	North Meadow & Teston Road	27/09/2021	Parish Council	Would like DYL at the junction of North Meadow and Teston Road as parking close to the junction affects visibility.

No.	Town	Location	Date	Requested by	Issue
Hold-35	Tonbridge	Chiltern Way & Dernier Road	05/10/2021	Local resident	Would like DYL at Chiltern Way & Dernier Road junction to prevent driveway obstruction and parking around the bend.
Hold-36	Tonbridge	Gainsborough Gardens	07/10/2021	Local resident	Would like DYL extended opposite the driveway 43
Hold-37	Borough Green	Rock Road (bays near No. 10)	19/10/2021	Local resident	Would like 2 spaces outside No. 10 removed to prevent obstruction of gates and steps.
Hold-38	Snodland	Hook Road	30/10/2021	KCC Sarah Hohler	Would like DYL extended both sides to cover driveway of No.1
Hold-39	Borough Green (Basted Mill)	Mill Lane (near Stone Barn)	04/11/2021	Local resident	Would like DYL as the road is narrow and parking makes it difficult to pass.
Hold-40	Tonbridge	St Marys Road	09/11/2021	Local resident	Would like parking bay o/s 105b St Marys Road reduced to prevent obstructive parking
Hold-41	East Malling	The Rocks Road and Rocks Close	15/11/2021	Local resident	Would like SYL removed and permit parking introduced.
Hold-42	Larkfield	New Hythe Lane (on roundabout by river wall)	24/11/2021	Local resident	Would like DYL around roundabout at northern end of New Hythe Lane to prevent obstructive parking and pavement parking.
Hold-43	Larkfield	Lunsford Lane, junction with Brook Road	10/12/2021	Local resident	Would like DYL at junction of Lunsford Lane and Brook Road
Hold-44	West Malling	Norman Road	13/12/2021	Local resident	Would like bays reduced to prevent driveway overhang issue

No.	Town	Location	Date	Requested by	Issue
Hold-45	Tonbridge	Kendal Drive	13/12/2021	Local resident	Would like an additional permit parking bay outside no.13
Hold-46	Tonbridge	Manor Grove	22/12/2021	Local Resident	Resident permit scheme / DYL to cover driveways. Follow up email from resident on 26/07/2024.
Hold-47	West Malling	Police Station Road - change permit areas	07/01/2022	Local resident	Not enough parking opportunities in Police Station Road during evenings as local pub and restraunt patrons park there.
Hold-48	East Malling	The Rocks Road	10/01/2022	Local resident	Would like DYL opposite double gates in narrow section to prevent obstructive parking.
Hold-49	Leybourne	Oxley Shaw junction with Castle way	24/01/2022	Local Resident	Would like extended DYL to the Castle way Junction to stop Obstuctive parking.
Hold-50	East Peckham	Pound Road (Bramley Road and Westwood Road junctions	25/01/2022	East Peckham Parish Council	Would like junction protection to prevent parking around the junctions and improve visibility.
Hold-51	Tonbridge	Mill Crescent Triangle	31/01/2022	Local Resident	Would like revised Parking bays and re line work.
Hold-52	Walderslade	Little John Ave	31/01/2022	Local Resident	DYLS on turning Circle
Hold-53	Snodland	Pridmore Road junction with	10/02/2022	Local Resident	Would like Junction DYLS to stop obstructive and restrictive view of the road.

No.	Town	Location	Date	Requested by	Issue
		Roberts Road			
Hold-54	Wouldham	Keepers Cottage Lane	11/02/2022	Local Resident	No current restrictions but is adopted, DYLS for vehicles parking on pavements. Danger to cars and pedestrians.
Hold-55	Tonbridge	The Brent	15/02/2022	Local resident	DYLS at the junction o/s no 2
Hold-56	East Malling	The Rocks Road (near 66 & 68)	25/02/2022	Cllr Trudy Dean	Obstructive parking
Hold-57	Walderslade	Hallsfield Road	28/02/2022	Local resident	Would like SYL converted to resident parking permits
Hold-58	Eccles	Springett Road	08/03/2022	Local Resident	Would Like DYLS and a dropped kerb(told to speak to KCC for the kerb)
Hold-59	East Peckham	Pound Road / Fell Mead DYLS Junction protection	23/03/2022	Local Resident	Would like Junction DYLS to stop obstructive and restrictive view of the road.
Hold-60	Tonbridge	Brook Lane	28/03/2022	Local Resident	DYLS down either side of the road
Hold-61	Larkfield	Lunsford Lane / Partridge Avenue	19/04/2022	Cllr Oakley	Would like DYL on approaches to Lunsford Lane / Partridge Ave mini-roundabout
Hold-62	Snodland	Brook Lane, Snodland corner of Vauxhall Crescent	26/04/2022	Local Resident	SYL changed to a DYL to avoid accidents
Hold-63	Wrotham	Kemsing Road	29/04/2022	Local Resident	DYLS to deter drivers for blocking pavement access.

No.	Town	Location	Date	Requested by	Issue
Hold-64	West Malling	A20 London Road	18/05/2022	Local Resident	Would like DYL on west side of Parkfoot Garage removed to allow his work van to park
Hold-65	Tonbridge	Orchard drive Follow up email 02/02/2023	30/05/2022	Local Resident	Double yellow lines opposite 26 orchard drive
Hold-66	Snodland	193 Holborough Road	11/05/2022	Local Resident	Remove parking bays to allow access for emergency services
Hold-67	Tonbridge	Oast Lane	01/06/2022	Local Resident	DYLS around cul de sac and on entrance to Oast Lane from London road.
Hold-68	Larkfield	6, the lakes	06/07/2022	Local Resident	DYLS over driveway to stop obstructive parking.
Hold-69	Tonbridge	Swanmead Way	23/08/2022	Local Resident	Ended DYLS to stop congestion on exit of ALDI
Hold-70	Tonbridge	Old Barn Close	11/09/2022	Local Resident	DYL on Cul De Sac
Hold-71	West Malling	167-181 norman road	12/09/2022	Local Resident	DYL request to stop pavement parking
Hold-72	Wouldham	150 High Street	22/09/2022	Local Resident	DYL across their drop kerb/raised kerb.
Hold-73	Larkfield	Partridge Ave	10/10/2022	Local Resident	DYLS junction protection on roundabout
Hold-74	Aylesford	The Avenue	10/10/2022	Local Resident	Junction Protection
Hold-75	Walderslade	Sarsen Heights	13/10/2022	Local Resident	DYL/SYL/Pemit Parking.
Hold-76	Snodland	Churchfields	17/10/2022	Buisness manager Smurfit	Lenghening DYL

No.	Town	Location	Date	Requested by	Issue
Hold-77	Hildenborough	184 Tonbridge Road	21/10/2022	Local Resident	Would like DYL's between rear driveway to 184 Tonbridge Road
Hold-78	Tonbridge	24 Hadlow road	26/10/2022	Local Resident	Amending Current permit zone / Add Mitre court to a Resident permit zone.
Hold-79	Snodland	Malling Road/Lewis Mews also opposite Lewis Mews	22/11/2022	Local Resident	Extending the Malling Road DYL as its difficult to exit Lewis Mews at school time.
Hold-80	Tonbridge	Dry Hill Crescent	15/12/2022	School Access	Double Yellow Lines on access points for the school
Hold-81	Wrotham	West Street / Bancroft Road junction	15/12/2022	Local Resident	Would like DYL on junction of West street into Bancroft
Hold-82	Wrotham	3 Battlefields Road, Wrotham	05/01/2023	Local Resident	Extended DYL o/s 3 battlefields road
Hold-83	Leybourne	Little Oxley and woodlea	30/01/2023	Local Resident	DYL junction protection
Hold-84	Hildenborough	Hillview Road	06/02/2023	Local Resident	DYL around the Cul de sac and at junctions.
Hold-85	Tonbridge	Junction of Eastfield Gardens and Orchard Drive in Higham	04/02/2023	Cllr King	Junction DYL protection

No.	Town	Location	Date	Requested by	Issue
Hold-86	Tonbridge	3 St Mary's Road	07/02/2023	Local Builder	Removal of parking bay o/s no 3 St Mary's road due to new drop kerb installed
Hold-87	Tonbridge	10 Weald View Road	07/02/2023	Local Resident	Removal of parking bay o/s 10 Weald View Road due to new drop kerb installed
Hold-88	Hadlow	Ashes lane and high house lane junction	06/02/2023	Local Resident	DYL Junction Protection
Hold-89	Tonbridge	Worrall drive	07/03/2023	Local Resident	DYL on entrance to Trevithick road
Hold-90	Tonbridge	Judd Road	23/03/2023	Local Resident	extend the resident parking outside 44, historic drive that is no longer in use. KCC said paint new bay instead of removing drop kerb
Hold-91	Tonbridge	Priory Road	23/03/2023	Local Resident	Full Bay removal outside ST Eanswythe's Court due to dangerous exit from private parking area.
Hold-92	Snodland	Birling Road	27/03/2023	Local resident	Would like bay restrictions on Birling Road or Permit Bays.
Hold-93	Tonbridge	Howard Drive	31/03/2023	Local resident	Would like additional DYL protection on Howard Drive
Hold-94	Tonbridge	Cherwell Close and Long Mead Way	04/04/2023	Cllr Branson	Junction protection request to deter parking as speeding on Long Mead Way by rat-running traffic is a problem.
Hold-95	Walderslade	179A Robin Hood Lane	19/04/2023	Local Resident	Double yellow lines to prevent vehicles blocking drive.
Hold-96	Snodland	Hollow Road	20/04/2023	Local Resident	Restrictions to stop vehicles parking in road then walking to LLCP
Hold-97	Wouldham	School Lane	17/05/2023	School Manager	DYL protection across school entrance gate.
Hold-98	Platt	Grange Road	30/05/2023	Local Resident	DYL on bend and across access mirroring DYL opposite
Hold-99	East Malling	Mill Street	02/06/2023	Local Resident	remove some DYL protection and provide additional parking on mill street

No.	Town	Location	Date	Requested by	Issue
Hold-100	Snodland	May Street	02/06/2023	Local Resident	DYL o/s 24
Hold-101	Tonbridge	Old Barn Close	05/06/2023	Local Resident	Either permit zone or SYL
Hold-102	East Malling	Twisden Road	09/06/2023	Local Resident	Extend the DYL opposite no7
Hold-103	Snodland	Bramley Road	12/06/2023	Local Resident	Removal of two disabled bays
Hold-104	Ditton	Brampton Field	19/06/2023	Local Resident	Extend DYL to o/s no 26
Hold-105	Snodland	174 Birling Road	21/06/2023	Local Resident	DYL on main road to stop obstructions mainly o/s 174 Birling Road.
Hold-106	Tonbridge	46, 48, 50, 52 Hilltop, Tonbridge	12/07/2023	Local Resident	Wants DYL to replace white access line due to new build.
Hold-107	Blue Bell Hill	219 Robin Hood Lane	13/07/2023	Local Resident	Wants SYL removed on Robin Hood Lane
Hold-108	Tonbridge	Medway Wharf Road	01/07/2023	Local Resident	SYL changed to a DYL
Hold-109	Snodland	2A Bramley Road	07/08/2023	Local Resident	Woud like DYL across Dropped Kerb
Hold-110	Tonbridge	Kings Road	15/08/2023	Local Resident	Permit parking
Hold-111	Tonbridge	The Haydens	18/08/2023	Local Resident	Extend the DYL to prevent ob parking
Hold-112	Addington	Trottiscliffe Road	18/08/2023	Local Resident	DYL on both sides of the bridge
Hold-113	Tonbridge	Tudeley Lane	07/09/2023	Local Resident	Would like a permit parking scheme
Hold-114	East Peckham	Junction of Hale Street	05/09/2023	Cllr Boughton / Cllr Hudson	DYL on Church Lane and around junction of Hale Street

No.	Town	Location	Date	Requested by	Issue
		and Church Lane			
Hold-115	Walderslade	Robin Hood Lane (northern cul-de-sac)	12/09/2023	Cllr Keers	Obstruction of accesses in turning head and criminal damage to vehicles
Hold-116	Tonbridge	The Spinney and West Rise, Burns, College, Masfield Way.	03/10/2023	Cllr Hood & Hines	DYL junction protection
Hold-117	Larkfield	Poets estate	03/10/2023	Local Resident	Would like road to be adopted into a permit scheme.
Hold-118	Snodland	Church Fields	08/11/2023	Local Resident	Would like DYL in the area(Around Fire Hydrant)
Hold-119	West Malling	Ryarsh Lane	17/11/2023	Local Resident	Would like a permit bay o/s 25
Hold-120	Tonbridge	Slade Area	14/11/2023	Tom Tugendhat	Double Yellow lines that run concurrent to school Keep clear.
Hold-121	Wrotham	59/60 West Street, Wrotham	03/01/2024	Local Resident	
Hold-122	Tonbridge	73 Chichester road	15/01/2024	Local Resident	Would like the bays either side of the road shortended to allow a turning circle(close to the playing fields)
Hold-123	Snodland	Charles Close	06/02/2024	Local Resident	Would like DYL extended to prevent vehicles blocking drives and emergency vehicles
Hold-124	Tonbridge	11 Deakin Leas	08/02/2024	Local Resident	Would like Bay o/s 11 reduced in size due to obstructive vehicles
Hold-125	Tonbridge	28 Pembury Grove	08/02/2024	Local Resident	Would like the Disabled bay and limit waiting bay swapped and bay extended.

No.	Town	Location	Date	Requested by	Issue
Hold-126	Hilenborough	Sheridan Court, Hildenborough	19/02/2024	Local Resident	Would like restrictions to deter people parked on verges o/s Sheridan Court
Hold-127	Blue Bell Hill	Laurie Gray Ave	19/02/2024	Local Resident	Request for Syl to be revisited and either removed or changed
Hold-128	Wrotham	West Street	16/02/2024	Local Resident	Would like bays installed o/s 21,23,25 West Street and DYL to cover driveways
Hold-129	Tonbridge	Burns Crescent	28/02/2024	Local Resident	Removal of SYL
Hold-130	Platt	Pine View	04/03/2024	Local Resident	Extend the DYLS to protect junction?
Hold-131	Leybourne	Woodlea & Little Oxley	13/03/2024	Cllr Boxall	Junction protection
Hold-132	Snodland	High street	13/03/2024	Local Resident	Would like permit bays introduced o/s 41-57
Hold-133	Tonbridge	Pembroke Road -Clare Avenue - Audley Avenue	03/04/2024	Local Resident	Would like these locations added to a permit zone.
Hold-134	Blue Bell Hill	30-36 Woodbury Road, Chatham	03/12/2024	Local Resident	
Hold-135	Snodland	1 Recreation Avenue	15/05/2024	Local Resident	Would like the gap between two dropped kerbs to be DYL to deter obstructive parking of their driveway(looks like KCC have missed) i have advised she speak to them.
Hold-136	Ayelsford	4 Sycamore Drive	20/05/2024	Local Resident	Would like the area to include a permit scheme to deter vehicles who are not residents

No.	Town	Location	Date	Requested by	Issue
Hold-137	Snodland	115 Holborough Road	20/05/2024	Local Resident	Would like Bays removed o/s 115 due to obstructive parking blocking view.
Hold-138	Walderslade	14 Sadlers Close	21/06/2024	Local Resident	
Hold-139	Tonbridge	2 Dry Hill Park Road	07/01/2024	Local Resident	Extend DYL to cover new drive/dropped kerb
Hold-140	Offham	Teston Road junction Church Road outside Manor Cottages	07/04/2024	Cllr Roud	Junction Protection
Hold-141	Offham	Teston Road junction North Meadow	07/04/2024	Cllr Roud	Junction Protection
Hold-142	Offham	Teston Road junction Pepingstraw Close	07/04/2024	Cllr Roud	Junction Protection
Hold-143	East Malling	Elm Crescent junction Beech Road	07/04/2024	Cllr Roud	Junction Protection

No.	Town	Location	Date	Requested by	Issue
Hold-144	Aylesford	Robson Drive/Station Road	21/08/2024	Local Resident	Junction Protection, Blind bend DYL protection
Hold-145	Ightham	Darkhill Road, adjacent to Hazelbourn Ave junction.	28/08/2024	Cllr Taylor	DYL protection to prevent obstruction on or near roundabout
Hold-146	BBH	Rowan Close	05/09/2024	Local Resident	DYL protection along Rowan Close, mainly o/s 13 and opposite 14 and 16.
Hold-147	Tonbridge	1 Norwich Close	18/09/2024	Local Resident	DYL protection across driveway
Hold-148	West Malling & Trottiscliffe	Church Lane	18/09/2024	Local Resident	Would like School keep clear extended to prevent obstructing their drive
Hold-149	Tonbridge	51 Kings Road	18/09/2024	Local Resident	Would like DYL protection over their driveway
Hold-150	Larkfield	Plover Road/Swallow Road junction	25/09/2024	Local Resident	Resident wanting junction protection
Hold-151	Tonbridge	Tudeley Lane	09/10/2024	Local Resident	Permit Scheme - Second report received on the 13/11/2024
Hold-152	Platt	Grange Road	10/10/2024	Local Resident	extend DYL's
Hold-153	Kings Hill	Holly Way	05/11/2024	Local Resident	DYL protection to prevent pavement parking
Hold-154	Tonbridge	26 Hawden Road	10/11/2024	Local Resident	Extend Zone J to include Sunday's
Hold-155	Kings Hill	Cardinal Walk / Baxter Walk	27/11/2024	Local Resident	DYL protection along both locations

No.	Town	Location	Date	Requested by	Issue
Hold-156	Tonbridge	Hectorage Road	27/11/2024	Local Resident	DYL o/s 6 & 8 only
Hold-157	Snodland	Cantium Place, Churchfields, May street	20/12/2024	Local Resident	All location to be permit holders only
Hold-158	Hildenborough	London Road, Hildenborough - Opposite Harvest Energy garage	13/01/2025	Local Resident	DYL to prevent pavement parking
Hold-159	Tonbridge	Dowgate Close and Albany Close	14/04/2025	Cllr Gary Bridge	Post Office staff and Weald of Kent School parking is causing an issue for residents, would like a resident permit parking scheme similar to Gorham Drive and Somerhill Road
Hold-160	Tonbridge	The Slade area	16/01/2025	Local Resident	Request for existing DYLS to be extended (and permit bay reduced) Stafford Road jct The Slade approaching the bend Request for change SYLS to DYLS opposite to pavement build o/s 11-14 The Slade
Hold-161	Aylesford	1 Nursery Road	22/01/2025	Local Resident	DYL protection to cover dropped kerb
Hold-162	East Malling	Malling Court, Mill Street, Give way section of road	27/01/2025	Local Resident	DYL protection to cover give way and pavement parking along whole of road.
Hold-163	Hildenborough	Hill View Road	17/02/2025	Local Resident	DYL opposite 23 and 24 Hillview road DYL due to parking on narrow road causing obstruction

No.	Town	Location	Date	Requested by	Issue
Hold-164	Tonbridge	Priory Street	21/02/2025	Local Resident	Would like the permit times altered to prevent the mosque's disruptive parking
Hold-165	Tonbridge	Gladstone Road	21/02/2025	Local Resident	Remove the DYL at the end and implement new bays.
Hold-166	Tonbridge	Lavender Road	07/03/2025	Local Resident	Would like DYL extended on both sides of the road o/s 5 - 13
Hold-167	Tonbridge	Ashburnham Road	13/03/2025	Local Resident	Would like permits for resident to the area.
Hold-168	Tonbridge	o/s One Stop - Shipbourne Road	13/03/2025	One Stop	Would like bay changed to a Loading Bay or DYL Extended to boundary
Hold-169	Tonbridge	Shipbourne Road	13/03/2025	Local Resident	Would like permit bays along Shipbourne Road(Yardley to Elm Lane)
Hold-170	Wouldham	Knowle Road	14/03/2025	Local Resident	DYL extension to pass the build out / Pass Point
Hold-171	Larkfield	Swallow Road / Plover Road	02/04/2025	Local Resident	DYL Junction protection
Hold-172	Ditton	Franklin Kidd Lane and Cyril West Lane	02/04/2025	Local Resident	DYL protection between the junctions
Hold-173	Hadlow	32 Court Lane	30/04/2025	Local Resident	DYL to cover her drop kerbs due to a new development in the area.
Hold-174	Snodland	Recreation Avenue	22/05/2025	Local Resident	Permit parking scheme
Hold-175	Tonbridge	Downsgate & Cardinal Close	22/05/2025	Local Resident	Would like both location to be added to a permit scheme due to the post office

No.	Town	Location	Date	Requested by	Issue
Hold-176	West Malling	Offham Road	24/07/2025	Local Resident	Removal of parking bay opposite 34
Hold-177	Ightham	Common Road / Copt Hall Lane	20/04/2020	Local resident	Would like existing junction protection double yellow lines reduced to allow loading and unloading
Hold-178	Tonbridge	Howard Drive	28/07/2020	Local resident	Would like a residents parking scheme
Hold-179	Platt	Pine View	08/10/2020	Local resident	Would like school parent deterrent restrictions
Hold-180	Tonbridge	Goldsmid Road	08/08/2022	Local Resident	Would like a permit parking scheme
Hold-181	Aylesford	Medway Court	16/09/2020	Local resident	Would like restrictions to prevent obstructive parking and ease access
Hold-182	Aylesford	26 Laburnum Drive	20/06/2024	Local resident	Would like restrictions to prevent obstructive parking and ease access, extending the DYLS
Hold-183	Tonbridge	Hunt Road	12/06/2025	Local resident	Request for DYL extension
Hold-184	East Malling	Rosemary Road	19/06/2025	Local resident	Junction protection
Hold-185	Tonbridge	7 Dry Hill Park Road	27/06/2025	Local resident	Would like Zone K extended to include Dry Hill Park Road
Hold-186	Larkfield	Chaucer Way	15/07/2025	Local resident	Junction protection along all adjacent roads
Hold-187	Borough Green	Novello Close	07/08/2025	Local resident	requests a bay on publicly owned land to be made a 2hr bay.
Hold-188	Tonbridge	48 Northwood Road	11/08/2025	Local resident	DYL protection over existing dropped kerb
Hold-189	Leybourne	12 Old Orchard Lane	15/08/2025	Local Resident	Wants DYLS opposite their drive as parking their causes them a problem getting on and off drive PRK002432. Added by SM when MO on leave

No.	Town	Location	Date	Requested by	Issue
Hold-190	East Malling	Catlyn Close	15/08/2025	Local Resident	Would like a permit scheme due to other resident taking up 5-7 spaces regularly to repair vehicles PRK002433. Added by SM when MO on leave
Hold-191	Larkfield	The Rushes	18/08/2025	Local Resident	Requesting DYLS at The Rushes junction with The Lakes and along narrow access road. PRK002443 added by SM when MO on leave
Hold-192	Platt	Maidstone Road	18/08/2025	Local Resident	Requested by phone. Would like DYLS across his side vehicle gate (12 Pineview) as it used to be protected by SKC but the school is no longer there. NOTE SKC not on Traffweb.
Hold-193	Aylesford	Station Road	01/09/2025	Local Resident	Would like DYL removed and a bay made for resident parking on residents only.
Hold-194	Tonbridge	Clare Avenue	01/09/2025	Local Resident	Would like DYL outside number 1-12 and the approach to the station.
Hold-195	Wouldham	26 Oldfield Drive	03/09/2025	Cllr Tracey Yard	Junction protection, to include 26 Oldfield Road due to obstruction.
Hold-196	West Peckham	Mereworth Road	11/09/2025	Cllr Boughton	Extend the DYL to Octagon house to deter school parking.
Hold-197	Plaxtol	The Street	11/09/2025	Local Resident	DYL to prevent obstructive parking
Hold-198	Tonbridge	Darenth Ave / Longmead Way / Welland Road and Welland Road / Beaulieu Road	25/09/2025	Cllr Oliver	Junction protection
Hold-199	West Malling	Windmill Lane East	03/10/2025	Local Resident	Junction protection with lavenders
Hold-200	Aylesford	Thomas Road, Milner Road	10/08/2025	Local Resident	DYL protection to prevent pavement parking.

No.	Town	Location	Date	Requested by	Issue
Hold-201	Aylesford	Wren Close, Woodpecker Road	20/10/2025	Local Resident	DYL protections on bend to prevent driveway being blocked on woodpecker Road
Hold-202	Tonbridge	N Permit Zone	28/10/2025	Local Resident	Would like N permits to include Saturdays
Hold-203	Walderslade	Locksley Close	28/10/2025	Local Resident	Extension to the DYL to prevent obstruction
Hold-204	Aylesford	Unwin Close and Powell Close	03/11/2025	Local Resident	DYL restrictions between these two road, currently unrestricted.
Hold-205	Walderslade	7 Catkin Close	03/11/2025		DYL extended opposite Catkin Close to prevent obstruction.
Hold-206	Tonbridge	Zone J	04/11/2025	Local Resident	Review zone J to assist and balance permit holders park and visitors.
Hold-207	Tonbridge	Royal Avenue (outside No's 6 & 7)	10/11/2025	Cllr Hoskins	Request double yellow lines outside 6 and 7 Royal Avenue Tonbridge. This is because their driveways frequently get blocked by parked cars.
Hold-208	Snodland	Charles Close	13/11/2025	Local Resident	DYL across driveway to prevent obstruction

This page is intentionally left blank



Page 53

Location Map

Key to Restriction Types Displayed

- No waiting at any time
- Faded confirmed items (point)
- Faded confirmed items (line)
- Faded confirmed items (region)

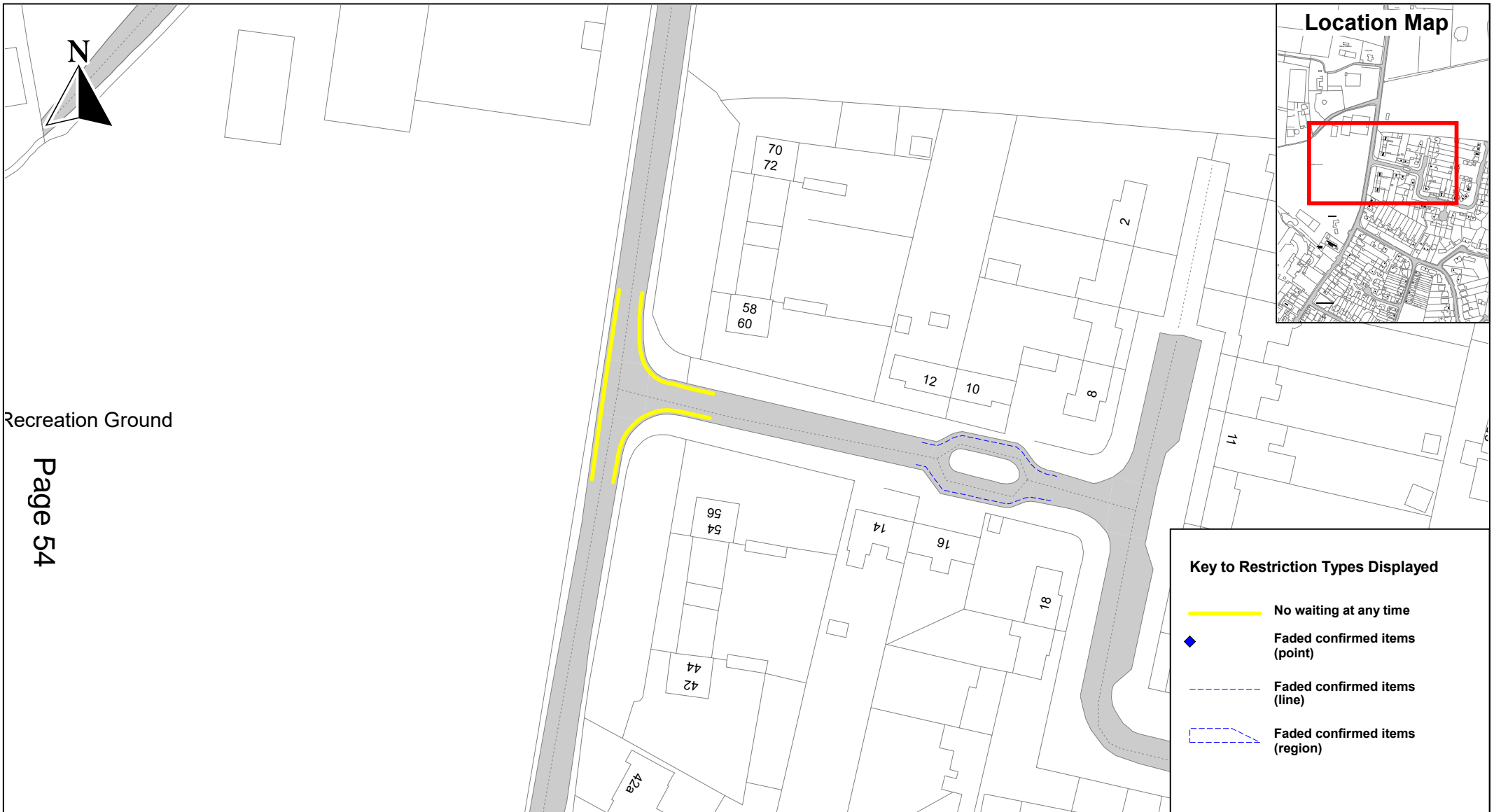


Leigh Road, Hildenborough

Annex 3

© Crown copyright. All rights reserved
Kent County Council
Licence No. 100019238 2025

SCALE	1 : 1000
DATE	10/11/2025
DRAWING No.	DD/588/24
DRAWN BY	ACB



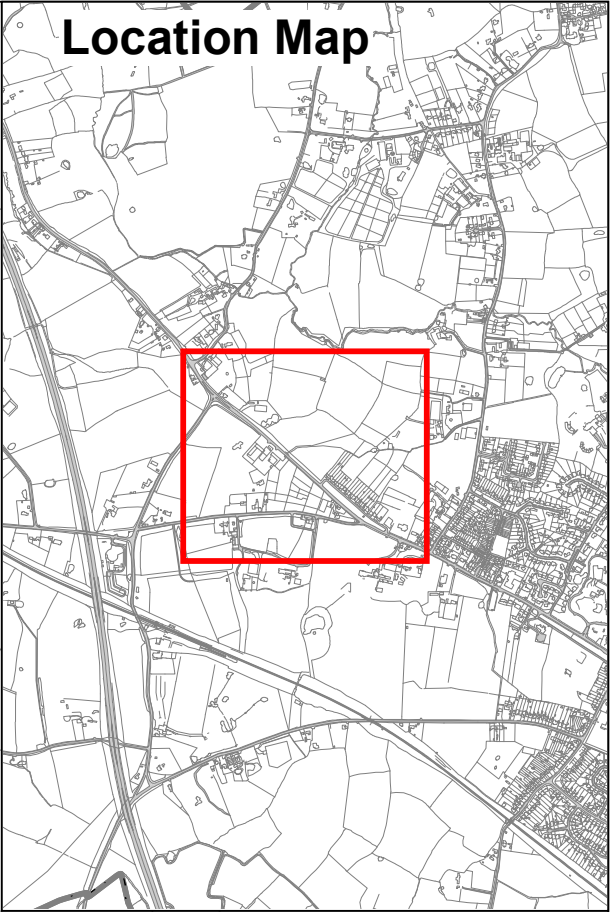
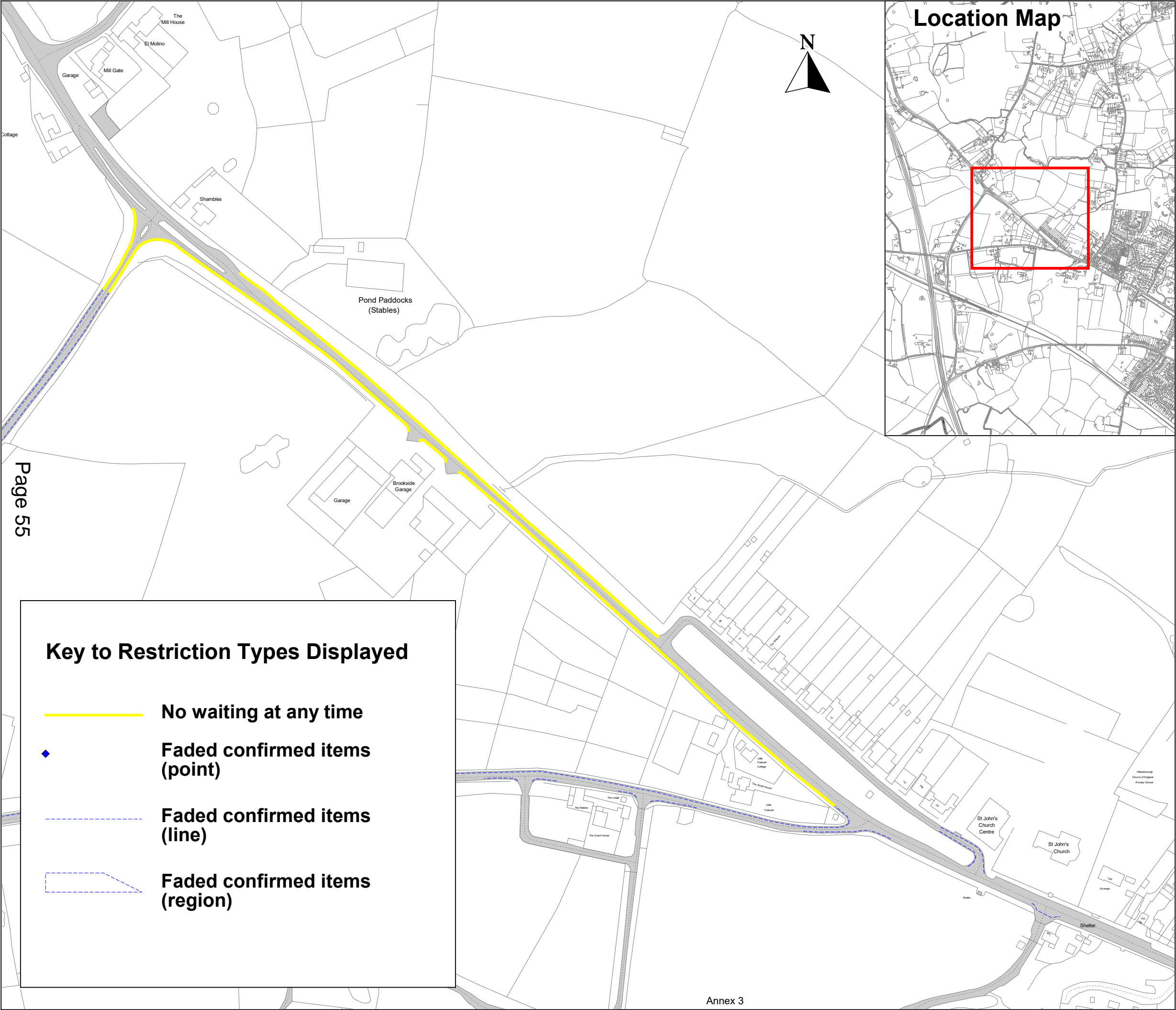
Recreation Ground







Riding Lane & Riding Park, Hildenborough


© Crown copyright. All rights reserved
 Kent County Council
 Licence No. 100019238 2025

SCALE	1 : 1000
DATE	10/11/2025
DRAWING No.	DD/588/23
DRAWN BY	ACB



Key to Restriction Types Displayed

-  **No waiting at any time**
-  **Faded confirmed items (point)**
-  **Faded confirmed items (line)**
-  **Faded confirmed items (region)**



This map is reproduced from Ordnance Survey material with the permission of Ordnance Survey on behalf of the Controller of Her Majesty's Stationery Office © Crown Copyright. Unauthorised reproduction infringes Crown copyright and may lead to prosecution or civil proceedings.
Kent County Council
Licence No: 100019238 2025



DRAWING TITLE
Watts Cross Road and B245 London Road, Hildenborough

SCALE	1 : 2500
DATE	10/11/2025
DRAWING No.	DD/588/25
DRAWN BY	ACB

This page is intentionally left blank

To: Tonbridge & Malling Joint Transportation Board

By: KCC Highways and Transportation

Date: 01/11/2025

Subject: Highways Forward Works Programme: 2024/25 and 2025/26

Classification: Information Only

Summary: This report updates Members on the identified schemes approved for construction

1. Introduction

This report provides an update and summarises schemes that have been programmed for delivery in 2024/25 and 2025/26.

In summer 2021 Kent County Council published a Highways Asset Management Plan (HAMP), which included, as Appendix C, a five-year Forward Works Programme for the years 2021/22 to 2025/26. This reflected the need to move away from annual programmes and to consider asset management activity a multi-year one.

The first part of the programme concerned the two years 2021/22 - 2022/23. In October 2022 we replaced this with a programme covering the years 2022/23 - 2023/24, and we have now produced a new two-year programme covering the years 2024-25 – 2025-26. As before, most of the sites included in this programme have already been verified by our engineers.

The second part of our programme related to years three to five of our five-year programme (2023/24 - 2025/26). This too is in need of revision to cover the years 2026/27 - 2028-29 and the work required to do this is currently in progress. As before, our new years three to five programme will be largely based on data from our asset management systems, so may be subject to more changes as the schemes are verified.

This programme is subject to regular review and may change for a number of reasons including budget allocation, contract rate changes, inflationary pressures such as material price increases, conflicting works, and to reflect our changing priorities. The programme and extent of individual sites within the programme may also be revised following engineering assessment during the design phase, and additional sites may be added or others advanced if their condition deteriorates rapidly so that we need to react in order to keep the highway in a safe and serviceable condition.

Further information about how we manage our highway infrastructure, including our county-wide five-year forward works programme, may be found on our website:

<https://www.kent.gov.uk/about-the-council/strategies-and-policies/transport-and-highways-policies/managing-highway-infrastructure>

In addition to planned maintenance of our highway assets, this report includes transportation and safety schemes, developer funded works, Combined Members Grant schemes, and planned maintenance of public rights of way.

Road, Footway & Cycleway Renewal and Preservation Schemes – see Appendix A

Drainage Repairs & Improvements – see Appendix B

Street Lighting – see Appendix C

Transportation and Safety Schemes – see Appendix D

- **Casualty Reduction Measures**
- **Externally Funded Schemes**
- **Major Capital Programme**

Developer Funded Works – see Appendix E

Bridge Works – see Appendix F

Traffic Systems – see Appendix G

Combined Members Grant – Member Highway Fund – see Appendix H

Road Markings – see Appendix I

Conclusion

1. This report is for Members' information.

Contact Officers:

The following contact officers can be contacted on **03000 418181**

Richard Emmett	Senior Highway Manager West Kent
Andy Watson	Tonbridge & Malling Highway Manager
Alan Casson	Strategic Asset Manager
Carol Valentine	Drainage Asset Manager
Helen Rowe	Structures Asset Manager
Sue Kinsella	Street Light Asset Manager
Toby Butler	Traffic Operations and Technology Manager
Jamie Hare	Development Agreements Manager
Nikola Floodgate	Road Safety and Active Travel Group Manager
Lee Burchill	Major Capital Programme Manager
Jonathan Dean	Highway Manager Special Projects/HSR/Signs & Lines

Appendix A – Road, Footway and Cycleway Renewal and Preservation Scheme

The delivery of these schemes is weather dependent; should it prove not possible to carry out these works on the planned dates, new dates will be arranged and the residents will be informed by a letter drop to their homes.

Surface Treatments - Contact Officer Aaron Divall			
<i>Micro Surfacing</i>			
Road Name	Parish	Extent of Works	Current Status
Shipbourne Road	Tonbridge	The Ridgeway to Yardley Park Road	Completed Spring 2025
Malling Road	Snodland	Hollow Lane to St Katherines Road	Completed Spring 2025
St Leonards Street	West Malling	Teston Road to High Street	Completed Spring 2025
King Hill	West Malling	Teston road to HFS	Completed Spring 2025
Knowsley Way	Hildenborough	Whole Road	Completed Spring 2025
<i>Surface Dressing</i>			
Road Name	Parish	Extent of Works	Current Status
Clare Lane	East Malling And Larkfield	From Winterfield Lane to Mill Lane	Completed Summer 2025
Rochester Road	Aylesford, Wouldham	Bridgewood Roundabout to County Boundary	Completed Summer 2025
Teston Road	West Malling	Offham to Leonards Street	Completed Summer 2025
Red Hill	Wateringbury, East Malling and Larkfield	60m North of 'The Oasts' to Sweets Lane	Roadspace unavailable for 2025/26 programme
<i>Proposed Sites for 2026/27 Season</i>			
Road Name	Parish	Extent of Works	Current Status
Wouldham Road, Rochester Road & High Street	Wouldham	School Lane to Medway boundary	Proposed 2026/27 Season

Woodgate Road	Addington & Ryarsh	Addington Lane to The Street	Proposed 2026/27 Season
Holborough Road	Snodland	99 Holborough Road to High Street	Proposed 2026/27 Season
Plaxtol Lane	Plaxtol	A227 Tonbridge Road to Church Hill	Proposed 2026/27 Season
Addington Lane	Trottiscliffe	Village gateway to Woodgate Road	Proposed 2026/27 Season
Red Hill & Wateringbury	Wateringbury & East Malling	The Oasts Business Village to Chapel Street	Proposed 2026/27 Season
Kiln Barn Road	Ditton	Katy Avenue to Railway Bridge	Proposed 2026/27 Season
Hildenborough Road & Shipbourne Road	Shipbourne	Underriver House Road to A227	Proposed 2026/27 Season
Stone Street Road	Ightham	Blakes Green Road to Pine Tree Lane	Proposed 2026/27 Season
Machine Resurfacing – Contact Officer Mr Byron Lovell			
Road Name	Parish	Extent of Works	Current Status
A227 Gravesend Road	Wrotham	Harvel Road to the A20 London Road	Completed
Lunsford Lane	Larkfield	London Road to Gighill Road	Completed
Station Road	Aylesford	Forstal Road to Hall Road	Programmed 13 th February 2026
A20 London Road	West Malling	Town Hill to A228 Ashton Way (including crossroads)	Currently proposed for financial year 2025/26
A227 Wrotham Road	Borough Green	A25 Sevenoaks Road Road to Borough Green Road	Currently proposed for financial year 2026/27

A25 Maidstone Road	Borough Green	Platt Industrial Estate to A227 Western Road	Currently proposed for financial year 2026/27
Bank Street	Tonbridge	Stafford Road to B2260 High St (Includes 'The Slade' and 'Castle St')	Currently proposed for financial year 2026/27
Footway Improvements – Contact Officer Mr Neil Tree			
Baltic Road	Tonbridge	<u>Footway Protection</u> Entire extents from Deakins Lea to Quarry Hill Road	Currently proposed for financial year 2026/27
Church Lane	Trottiscliffe	<u>Footway Protection</u> Outside Trottiscliffe Primary School	Currently proposed for financial year 2026/27
Deakin Leas	Tonbridge	<u>Footway Protection</u> Entire extents from Pembury Road to dead end	Currently proposed for financial year 2026/27
Goldsmid Road	Tonbridge	<u>Footway Protection</u> Entire extents from Lavendar Hill to Pembury Road	Currently proposed for financial year 2026/27
Judd Road	Tonbridge	<u>Footway Protection</u> Entire extents from Baltic Road to Springwell Road	Currently proposed for financial year 2026/27
St Marys Road	Tonbridge	<u>Footway Protection</u> Entire extents from Pembury Road to Baltic Road	Currently proposed for financial year 2026/27
The Drive	Tonbridge	<u>Footway Protection</u> Entire extents from Pembury Road to Baltic Road	Currently proposed for financial year 2026/27
Tonbridge Road	East Peckham	<u>Footway Protection</u> From Addlestead Road to No. 269	Currently proposed for financial year 2026/27
Weald View Road	Tonbridge	<u>Footway Protection</u> Entire extents from Baltic Road to Springwell Road	Currently proposed for financial year

			2026/27
Woodfield Road	Tonbridge	<u>Footway Protection</u> Entire extent from Baltic Road to St. Mary's Road	Currently proposed for financial year 2026/27

Appendix B - Drainage

Drainage Repairs & Improvements - <i>Contact Officer Earl Bournier</i>			
Road Name	Parish / Town	Description of Works	Current Status
London Road	Larkfield	Investigation and renovation of existing soakaways opposite B&Q to remedy flooding on New Road junction	Works Completed.
High Street	Hadlow	<p>Civils crew required to take up and set aside approx 71m X 0.2m of blocks and approx 61m of paving slabs on footway / driveway for reuse (Approx 27m of blocks and 22m of paving slabs either side of aco channel between Hadlow Castle and Hadlow kebab & fish bar and approx 17m of blocks one side and 17m of paving slabs on the other of the aco channel between My Face Place and the bus stop)</p> <p>Crew required to remove approx 66m of old aco channel and replace with 66m of new Linear drainage channel 100mm wide with slotted cast iron grating (D400) due to the existing aco being defective. After these works have been completed, re-lay blocks and paving slabs like for like and ensure water is able to flow into new linear channel to avoid any puddling.</p>	Works Completed

Church Lane	Trottiscliffe	<p>Civils crew required to remove ironwork from 2x gullies and backfill disused gully pots with Type 1 sub-base, crew then required to install 2x new Precast concrete / uPVC trapped gully, 750mm deep to invert as KCC/HTW/500/009, including grating and frame in the carriageway and install 20m of new 225mm uPVC drain on bed type z to KCC/HTW/500/051, average depth to invert not exceeding 1.0m between the two new gullies. Crew also required to install 8m of new 225mm pipework from new gully outfalling to ditch opposite. Install kerbs 26m along the edge of the carriageway (In-between and 3m either side of the 2 gullies with kerb tapers on ends) after these works have been completed topsoil and grass seed whole section of verge.</p>	Works Completed
Hollow Lane	Snodland	<p>Civils crew required to dig down and replace first 2m of defective pipework from X2 gullies either side of the carriageway near lamp column (JHCR011) (Large root mass / possible collapse) replace sections of pipework with 150mm uPVC drain on bed type z to KCC/HTW/500/051, average depth to invert not exceeding 1.0m. Unsure extent of defective pipework until excavation is open, fix where required and reinstate the carriageway as per standard drawing KCC-HTW-700-002 (Road Type 4)</p>	Works Completed
Taylor's Lane	Trottiscliffe	<p>Civils crew required to dig down and replace 4.5m of pipework from gully outside Corner House to gully opposite. Replace section of pipework with 150mm uPVC drain on bed type z to KCC/HTW/500/051, average depth to invert not exceeding 1.0m. Pipework is currently really shallow, when installing new section of pipework install deeper where/ if possible to achieve levels.</p>	Works Completed
Rochester Road	Burham	<p>Civils crew required to excavate and remove damaged gully pot outside No.207 and replace with new brick untrapped gully as per standard drawing KCC/HTW/500/010. Replace the cover and frame with new D400 600 x 600mm grating x 150mm high and reconnect all existing lines back into new gully.</p>	Works Completed

Snodland Road	Birling	<p>Civils crew required to dig down and replace first 6m of defective pipework from gully adjacent to No.20 (Possible collapse) replace section of pipework with 150mm uPVC drain on bed type z to KCC/HTW/500/051, average depth to invert not exceeding 1.0m. Unsure extent of defective pipework until excavation is open, fix where required. Locate outfall from gully and uncover any assets found. Reinstate the carriageway as per standard drawing KCC-HTW-700-002 (Road Type 3)</p>	Works Completed
Wrotham Road	Borough Green	<p>Civils crew required to attend site and carry out work as follows.</p> <ol style="list-style-type: none"> 1. Install 9m of new 300mm uPVC drain on bed type z to KCC/HTW/500/051, average depth to invert not exceeding 1.0m from manhole opposite No.105 outfalling into ditch. 2. Install 6m of new 225mm uPVC drain on bed type z to KCC/HTW/500/051, average depth to invert not exceeding 1.0m from gully outside No.105 outfalling to manhole opposite. 3. Install new precast concrete chamber type 2a to KCC/HTW/500/001 depth to invert not exceeding 1.20m opposite No.97 on top of existing 225mm mainline, when installing reconnect existing 225mm pipework to new chamber. 4. Crew required to fill gully pot outside No.97 with concrete to above the existing 300mm pipework and then install 6m of new 150mm uPVC drain on bed type z to KCC/HTW/500/051, average depth to invert not exceeding 1.0m from gully outfalling to new chamber opposite. 5. Install 2m of new 150mm uPVC drain on bed type z to KCC/HTW/500/051, average depth to invert not exceeding 1.0m from gully opposite No.97 outfalling into new chamber. 	<p>Job Passed to Contractor Programmed to commence on 06/01/2026 for 8 Days</p>

Riding Lane	Hildenborough	Civils crew required to dig down and replace first 2m of defective pipework from gully outside No.1 Brownway Cottages. Replace section of pipework with 150mm uPVC drain on bed type z to KCC/HTW/500/051, average depth to invert not exceeding 1.0m. Crew also required to excavate and remove damaged gully pot outside Laragh Barn and replace with new brick untrapped gully as per standard drawing KCC/HTW/500/010 and replace the cover and frame with new D400 450 x 450mm grating x 150mm high and reconnect all existing lines back into new gully.	Job Passed to Contractor Programmed to commence on 17/11/2025 for 4 Days
Long Mill Lane	Dunks Green	Civils crew required to dig out a total of 10m of ditch (5m from ends of culvert/ headwalls junction with Allens Lane) Clear ends of culvert/ headwalls and dig out approx 300mm under outlets / inlets and throughout ditches. Digout/spoil to be taken away from site and disposed of. Civils crew also required to replace 22m of defective culvert between the two ditches with 150mm uPVC drain on bed type z to KCC/HTW/500/051, average depth to invert not exceeding 1.0m.	Job Passed to Contractor Programmed to commence on 06/12/2025 for 2 Days
Wyatt Close	Borough Green	Civils crew required to dig down and replace 2.5m of pipework from gully to manhole outside No.8. Replace section of pipework with 150mm uPVC drain on bed type z to KCC/HTW/500/051, average depth to invert not exceeding 1.0m.	Job Passed to Contractor Programmed to commence on 01/12/2025 for 2 Days
Nizels Lane	Hildenborough	Civils crew required to dig down and remove gully pot opposite Bourne Place Meadows and replace with new brick build gully and reconnect all existing pipelines to asset. Replace the cover and frame with new D400 600 x 600mm grating x 150mm high and also install 10m of new 225mm perforated uPVC pipe with bed type A or C as KCC/HTW/500/031 depth to invert 1.0m from new gully running along verge. Shingle surround and wrapped in terram to lay under verge to act as horizontal 'soakaway' to alleviate localised ponding. Crew required to install kerbed apron around new gully with concrete base. When installing kerbed apron ensure water is able to flow from the carriageway into gully without any restrictions to avoid any puddling. Civils crew required to dig down and replace approx first 2m of defective	Job Passed to Contractor Programmed to commence on 19/01/2026 for 6 Days

		<p>pipework from gully into garden of "Home Farm" Replace section of pipework with 150mm uPVC drain on bed type s to KCC/HTW/500/051, average depth to invert not exceeding 1.0m. Unsure extent of defective pipework until excavation is open, fix where required. When excavation is open please rod pipework and locate the outfall.</p>	
--	--	---	--

Appendix C – Street Lighting

Structural testing of KCC owned streetlights has identified the following as requiring replacement. A status of complete identifies that the column replacement has been carried out. Programme dates are identified for those still requiring replacement.

Street Lighting Column Replacement – <i>Contact Officer Sue Kinsella</i>			
Road Name	Location	Description of Works	Current Status
Wrotham Road JWCP013	Borough Green	Replacement of Lamp Column. Brick wall built around old column. UKPN refused to carry out any works as no access to electric supply. Wall will need partial removal which will need to be agreed with homeowner. A new column has been installed on the opposite side of the road.	Completed
Western Road JWBA004	Borough Green	Replacement of Lamp Column	Completion by end February 2026
London Road JUAQ024	Wrotham	Replacement of Lamp Column	Completion by end February 2026
Shipbourne Road JSBO029	Tonbridge	Replacement of Lamp Column	Completion by end February 2026
Shipbourne Road JSBO078	Tonbridge	Replacement of Lamp Column	Completion by end February 2026
Sevenoaks Road JBCK009	Borough Green	Replacement of Lamp Column	Completion by end February 2026
Quarry Hill Road JQAK018	Tonbridge	Replacement of Lamp Column	Completion by end February 2026
Welland Road JWAV010	Tonbridge	Replacement of Lamp Column	Completed
London Road JLCA009	Ditton	Replacement of Lamp Column	Completion by end February 2026
Bordyke JBCH001	Tonbridge	Replacement of Lamp Column	Completion by end February 2026
Tonbridge Road JTDB034	Watlingbury	Replacement of Lamp Column	Completion by end February 2026
Hadlow Road JHAB011	Tonbridge	Replacement of Lamp Column	Completion by end February 2026
Pippin Way JPDO009	Kings Hill	Replacement of Lamp Column	Completion by end February 2026
Pippin Way JPDO020	Kings Hill	Replacement of Lamp Column	Completion by end February 2026

Saxon Close JSFR002	Kings Hill	Replacement of Lamp Column	Completed
Saxon Close JSFR003	Kings Hill	Replacement of Lamp Column	Completed
Saxon Close JSFR004	Kings Hill	Replacement of Lamp Column	Completed
Saxon Close JSFR005	Kings Hill	Replacement of Lamp Column	Completed
Peregrine Road JPDQ002	Kings Hill	Replacement of Lamp Column	Completion by end February 2026
Peregrine Road JPDQ003	Kings Hill	Replacement of Lamp Column	Completion by end February 2026
Peregrine Road JPDQ008	Kings Hill	Replacement of Lamp Column	Completion by end February 2026
Peregrine Road JPDQ009	Kings Hill	Replacement of Lamp Column	Completion by end February 2026
Peregrine Road JPDQ011	Kings Hill	Replacement of Lamp Column	Completion by end February 2026
Peregrine Road JPDQ012	Kings Hill	Replacement of Lamp Column	Completion by end February 2026
Peregrine Road JPDQ013	Kings Hill	Replacement of Lamp Column	Completion by end February 2026
Worcester Avenue JWDU012	Kings Hill	Replacement of Lamp Column	Completion by end February 2026
Anson Avenue JABY020	Kings Hill	Replacement of Lamp Column	Completion by end February 2026
Stirling Road JSFW007	Kings Hill	Replacement of Lamp Column	Completion by end February 2026
Stirling Road JSFW008	Kings Hill	Replacement of Lamp Column	Completion by end February 2026
Stirling Road JSFW013	Kings Hill	Replacement of Lamp Column	Completion by end February 2026
Stirling Road JSFW015	Kings Hill	Replacement of Lamp Column	Completion by end February 2026
Stirling Road JSFW016	Kings Hill	Replacement of Lamp Column	Completed
Stirling Rd JSFW017	Kings Hill	Replacement of Lamp Column	Completed
Stirling Road JSFW018	Kings Hill	Replacement of Lamp Column	Completed
Stirling Road JSFW019	Kings Hill	Replacement of Lamp Column	Completed
High Street JHBU006	Aylesford	Replacement of Lamp Column	Completion by end February 2026
Lapins Lane JLED008	Kings Hill	Replacement of Lamp Column	Completed
Lapins Lane JLED012	Kings Hill	Replacement of Lamp Column	Completed
Lapins Lane JLED016	Kings Hill	Replacement of Lamp Column	Completed
Lapins Lane JLED018	Kings Hill	Replacement of Lamp Column	Completed
Lapins Lane JLED020	Kings Hill	Replacement of Lamp Column	Completed
Lapins Lane JLED021	Kings Hill	Replacement of Lamp Column	Completed
Lapins Lane JLED023	Kings Hill	Replacement of Lamp Column	Completed
Lapins Lane JLED026	Kings Hill	Replacement of Lamp Column	Completion by end February 2026
Tower View JTFI060	Kings Hill	Replacement of Lamp Column	Completion by end February 2026
Tower View JTFI071	Kings Hill	Replacement of Lamp Column	Completion by end February 2026
Tower View JTFI080	Kings Hill	Replacement of Lamp Column	Completion by end February 2026
Tower View JTFI088	Kings Hill	Replacement of Lamp Column	Completion by end February 2026
Copper Beech View JCGT003	Tonbridge	Replacement of Lamp Column	Completed
Copper Beech View JCGT004	Tonbridge	Replacement of Lamp Column	Completion by end February 2026

Melrose Avenue JMEX002	Kings Hill	Replacement of Lamp Column	Completion by end February 2026
Admiral Way JABZ004	Kings Hill	Replacement of Lamp Column	Completion by end February 2026
Alfriston Grove JACC007	Kings Hill	Replacement of Lamp Column	Completion by end February 2026
Mitchell Road JMEQ002	Kings Hill	Replacement of Lamp Column	Completed
Mitchell Road JMEQ004	Kings Hill	Replacement of Lamp Column	Completed
Mitchell Road JMEQ005	Kings Hill	Replacement of Lamp Column	Completed
Mitchell Road JMEQ010	Kings Hill	Replacement of Lamp Column	Completed
Mitchell Road JMEQ018	Kings Hill	Replacement of Lamp Column	Completed
Forest Way JFCF010	Kings Hill	Replacement of Lamp Column	Completed
Forest Way JFCF011	Kings Hill	Replacement of Lamp Column	Completed
Forest Way JFCF101	Kings Hill	Replacement of Lamp Column	Completed
Sherenden Park JSFD006	Golden Green	Replacement of Lamp Column	Completed
Maidstone Road JTCU001	Hadlow	Replacement of Lamp Column	Completion by end February 2026
Borough Green Road JWCQ004	Wrotham	Replacement of Lamp Column	Completion by end February 2026
Borough Green Road JWCQ007	Wrotham	Replacement of Lamp Column	Completion by end February 2026
Discovery Drive JDBP007	Kings Hill	Replacement of Lamp Column	Completion by end February 2026
Discovery Drive JDBP008	Kings Hill	Replacement of Lamp Column	Completion by end February 2026
Discovery Drive JDBP009	Kings Hill	Replacement of Lamp Column	Completion by end February 2026
Discovery Drive JDBP019	Kings Hill	Replacement of Lamp Column	Completion by end February 2026
Discovery Drive JDBP021	Kings Hill	Replacement of Lamp Column	Completion by end February 2026
Discovery Drive JDBP022	Kings Hill	Replacement of Lamp Column	Completion by end February 2026
Discovery Drive JDBP023	Kings Hill	Replacement of Lamp Column	Completion by end February 2026
Discovery Drive JDBP025	Kings Hill	Replacement of Lamp Column	Completion by end February 2026
Discovery Drive JDBP038	Kings Hill	Replacement of Lamp Column	Completion by end February 2026
Discovery Drive JDBP039	Kings Hill	Replacement of Lamp Column	Completion by end February 2026
Discovery Drive JDBP043	Kings Hill	Replacement of Lamp Column	Completed
Discovery Drive JDBP044	Kings Hill	Replacement of Lamp Column	Completed
Discovery Drive JDBP045	Kings Hill	Replacement of Lamp Column	Completed
Discovery Drive JDBP046	Kings Hill	Replacement of Lamp Column	Completed
Discovery Drive JDBP047	Kings Hill	Replacement of Lamp Column	Completion by end February 2026
Discovery Drive	Kings Hill	Replacement of Lamp Column	Completed

JDBP048			
Discovery Drive JDBP049	Kings Hill	Replacement of Lamp Column	Completed
Discovery Drive JDBP050	Kings Hill	Replacement of Lamp Column	Completed
Discovery Drive JDBP051	Kings Hill	Replacement of Lamp Column	Completed
Discovery Drive JDBP053	Kings Hill	Replacement of Lamp Column	Completed
Discovery Drive JDBP054	Kings Hill	Replacement of Lamp Column	Completed
Discovery Drive JDBP055	Kings Hill	Replacement of Lamp Column	Completed
Discovery Drive JDBP056	Kings Hill	Replacement of Lamp Column	Completed
Discovery Drive JDBP057	Kings Hill	Replacement of Lamp Column	Completed
Discovery Drive JDBP059	Kings Hill	Replacement of Lamp Column	Completed
Discovery Drive JDBP061	Kings Hill	Replacement of Lamp Column	Completed
Discovery Drive JDBP062	Kings Hill	Replacement of Lamp Column	Completed
Discovery Drive JDBP063	Kings Hill	Replacement of Lamp Column	Completed
Discovery Drive JDBP064	Kings Hill	Replacement of Lamp Column	Completed
Discovery Drive JDBP065	Kings Hill	Replacement of Lamp Column	Completed
Discovery Drive JDBP066	Kings Hill	Replacement of Lamp Column	Completion by end February 2026
Discovery Drive JDBP067	Kings Hill	Replacement of Lamp Column	Completed
Discovery Drive JDBP071	Kings Hill	Replacement of Lamp Column	Completed
Barling Close JBF1001	Bluebell Hill	Replacement of Lamp Column	Completion by end February 2026
Fostington Way JFB1006	Walderslade	Replacement of Lamp Column	Completion by end February 2026
Walsham Road JWDB009	Walderslade	Replacement of Lamp Column	Completion by end February 2026
Fernbank Close JFB003	Walderslade	Replacement of Lamp Column	Completed
Hepplewhite Mews JHDN001	Walderslade	Replacement of Lamp Column	Completed
Oakleigh Close JOBH001	Walderslade	Replacement of Lamp Column	Completed
Lower Warren Road JLCZ002	Aylesford	Replacement of Lamp Column	Completion by end February 2026
Bluebell Hill R-A-B Exit to Buckmore Park JUBG006	Bluebell Hill	Replacement of Lamp Column	Completion by end February 2026
Oaks Dene JOBB001	Walderslade	Replacement of Lamp Column	Completed
Birling Rd JBBS502	West Malling	Replacement of Lamp Column	Completion by end February 2026
Maidstone Road JMDJ019	Bluebell Hill	Replacement of Lamp Column	Completion by end

			February 2026
Station Rd JSDH012	Aylesford	Replacement of Lamp Column	Completion by end February 2026
Station Road JSDH013	Aylesford	Replacement of Lamp Column	Completion by end February 2026
London Road JLBX007	Aylesford	Replacement of Lamp Column	Completion by end February 2026
Cherry Orchard JCB1011	Ditton	Replacement of Lamp Column	Completion by end February 2026
Shipbourne Road JSBO017	Tonbridge	Replacement of Lamp Column	Completion by end February 2026
Shipbourne Road JSBO046	Tonbridge	Replacement of Lamp Column	Completion by end February 2026
Scott Close JSAU009	Ditton	Replacement of Lamp Column	Completion by end February 2026
Marlow Copse JMAX011	Walderslade	Replacement of Lamp Column	Completed
Larkfield Road JLAM003	Larkfield	Replacement of Lamp Column	Completed
Lunsford Lane service road JUA1005	Larkfield	Replacement of Lamp Column	Completed
Lunsford Lane service road JUA1006	Larkfield	Replacement of Lamp Column	Completed
Lunsford Lane JLDD002	Larkfield	Replacement of Lamp Column	Completed
Quarry Hill Road JQAN001	Tonbridge	Replacement of Lamp Column	Completed
Hamble Road JHAL004	Tonbridge	Replacement of Lamp Column	Completion by end February 2026
Vale Road JVAC056	Tonbridge	Replacement of Lamp Column	Completion by end February 2026
Avebury Avenue JABF005	Tonbridge	Replacement of Lamp Column	Completion by end February 2026
Stacey Road JSCW008	Tonbridge	Replacement of Lamp Column	Completion by end February 2026
Hopgarden Road JHCW001	Tonbridge	Replacement of Lamp Column	Completion by end February 2026
Hopgarden Road JHCW004	Tonbridge	Replacement of Lamp Column	Completion by end February 2026
Sevenoaks Road JSBE001	Ightham	Replacement of Lamp Column	Completion by end February 2026
Bliss Way JBCC001	Tonbridge	Replacement of Lamp Column	Completion by end February 2026
Western Road JWBA003	Borough Green	Replacement of Lamp Column	Completion by end February 2026
Wrotham Road JWCP006	Borough Green	Replacement of Lamp Column	Completion by end February 2026
Botany JBCL002	Tonbridge	Replacement of Lamp Column	Completion by end February 2026
Knowle Road JKAS005	Wouldham	Replacement of Lamp Column	Completion by end February 2026
Northwood Road JNBD001	Tonbridge	Replacement of Lamp Column	Completion by end February 2026

Appendix D – Transportation and Safety Schemes

Casualty Reduction Measures

The Schemes Planning & Delivery team is implementing schemes within the Tonbridge and Malling Borough, in order to meet Kent County Council's strategic targets (for example, addressing traffic congestion or improving road safety). Casualty reduction measures have been identified to address a known history of personal injury crashes.

Current status correct as of **23 October 2025** and only includes schemes being progressed in the 25/26 financial year.

Local Transport Plan Funded Schemes		
Road Name	Description of Works	Current Status
Casualty reduction measures (reactive) – Tonbridge & Malling		
24-TM-CRM-1428 A20 London Road, junction with Hall Road, Ditton	Signing and lining improvements.	Scheme Complete in Quarter 2 2025 (July-Sept).
25-TM-CRM-1850 A228 Whetstead Road roundabout junction with B2160 Maidstone Road	Roundabout chevron block paving refurbishment.	Scheme Complete in Quarter 3 2025 (Oct-Dec).
25-TM-CRM-1851 A228 Branbridges Road roundabout junction with Branbridges Industrial	Roundabout chevron block paving refurbishment.	Scheme Complete in Quarter 3 2025 (Oct-Dec).
25-TM-CRM-1856 Fen Pond Road j/w Kemsing Road, Wrotham	Installation of yellow-backed signs at junction, vegetation cut back and review of drainage re. potential ponding.	Scheme Ordered. Expected completion in Quarter 3 2025 (Oct-Dec).
LTP Schemes – Tonbridge & Malling		
24-TM-LTP-1774 Seven Mile Lane, Offham - Comp	Junction improvements, double white centre line at bend and potential removal of filter lane.	Scheme Ordered. Expected completion in Quarter 4 2025 (Jan-Mar 2026).

Lane crossroads		
25-TM-LTP-1884 A26 Tonbridge Road	Footway Enhancement Scheme (phase 2), from Haywards Farm Shop to Faulkners Oast House and start of existing public right of way.	Scheme Ordered. Expected completion in Quarter 3 2025 (Oct-Dec).

Externally Funded Schemes

The Schemes Planning & Delivery team is implementing schemes within the Tonbridge & Malling Borough District funded by external corporations whilst still meeting Kent County Council's strategic targets with the road network.

The list is up to date as of **23 October 2025** and only includes schemes being progressed in the 25/26 financial year.

Externally Funded Schemes – Contact Officer:			
Road Name	Description of Works	Source of Funding	Current Status

THERE ARE NO PROJECTS OF THIS TYPE TO REPORT

Major Capital Programme

The Major Capital Programme team is implementing schemes within the Tonbridge & Malling district in line with Kent County Council's strategic targets with the road network.

Externally Funded Schemes – Contact Officer:			
Project Name/ Code	Description of Works	Source of Funding	Current Status
BBH, A229 Blue Bell Hill Improvement Scheme	Major Junction upgrade scheme	Large Local Majors Fund	Survey works will continue into 2026 as important information is required to support the development of the design. Construction is currently programmed to begin in late 2029.

HRA, A20 London Road/Hall Road, Aylesford	Junction improvement scheme	Local Growth Fund	As reported previously, a temporary solution was implemented by the drainage team, which has alleviated some of the flooding issues. A permanent solution for flooding on the A20 is being investigated

Appendix E – Developer Funded Works

Developer Funded Works (Section 278 Agreement Works) – <i>Contact Officer: Natalie Peach (unless specified otherwise)</i>				
Scheme Name	Mastergov File Ref No	Parish	Description of Works	Current Status
Churchill Retirement Living, 154-156 New Hythe Lane, Larkfield	TO004068	Larkfield and Aylesford	Widening of existing vehicle crossover to 156 and closing of access to 154	Undergoing Technical Review
Land at Former Court Lane Nurseries, Court Lane, Hadlow	TO004067	Hadlow	Development access and traffic calming measures	Undergoing technical review
Churchill Retirement Living Apartments, Annison Street, Tonbridge	TO004066	Tonbridge	New access and footway on west side of Annison Street in connection with retirement homes development	Agreement Signed
A228 Ashton Way, West Malling	TO004065	West Malling	Formalise footway link to existing PROW/Bridleway west of Tower View Roundabout	Awaiting formal submission
Retirement Village, rear of 239-259 London Road, West Malling	TO004059	West Malling	New priority junction access	Works Substantially completed
Barfield House, Teston Road, Offham	TO004058	Offham	New priority junction access, footway link and uncontrolled crossing point	Works substantially completed
Land west of Station Road North, West	TO004055	West Malling	New access to care home	Works on Maintenance

Malling				
2nd Access for Police, Poppyfields Roundabout, Aylesford.	TO004054	Aylesford	2nd Access to Police Station from link road created by BDW.	Contact Officer: James Pronger Works on maintenance
King Hill (Orwell Spike), West Malling	TO004052	West Malling	New bellmouth Access	Works completed in maintenance period. Contact Officer: Jamie Hare
Hermitage Lane access adj Chapelfield Way	TO004051	Aylesford	Access to be created for further	Undergoing Technical Review Contact Officer: Steve Stickels
A20 London Road junction Hermitage Lane	TO004050	Aylesford	Junction improvement works required for pre-occupation for development Land South of Barming Station.	Undergoing technical review/scope of works under discussion between developer and developer planner. Contact Officer: Jamie Hare
New Court Road – Access to development site at Bell Lane Burham	TO004048	Burham	Bellmouth Access	Technical Acceptance Issued – Awaiting completion of Agreement and update from Developer. No action since last update. Contact Officer: Alan Aston
New Road – j/w A20 London Road, East Malling	TO004047	East Malling	Junction improvement required by planning consent	On Maintenance
Coldharbour Lane, Aylesford	TO004039	Aylesford	Realignment/widening of access road north of Aylesford interchange and change of priority for access to industrial site	Works adopted . Contact Officer: Claremarie Vine
A20 London Road West Malling, Land west of Winterfield Lane	TO004038	West Malling	New access to development, footway works and changes to signalised junction at winterfield Lane	Works in progress
Lower Haysden Lane, Tonbridge	TO004037	Tonbridge	Amended junction layout at Lower Haysden Lane/Brook Street to incorporate development access	Works substantially completed

Access Adj, Barming Station, Hermitage Lane	TO004034	Aylesford	New access and footway/cycleway works	Works complete until development moved on then traffic island and TRO to complete. Contact Officer: Jamie Hare
Aylesford Newsprint – New Hythe Lane	TO004033	East Malling & Larkfield	Bus stop and pedestrian crossing installation	Works on Maintenance
Aylesford Newsprint – Papyrus Way/New Hythe Lane	TO004032	East Malling & Larkfield	Footway Improvements	Works on Maintenance
Aylesford Newsprint – Bellingham Way	TO004031	Aylesford	Off-site works – pedestrian crossing	Works substantially completed – awaiting remedials
A20 London Road/New Road/Station Road, Ditton	TO004028	Ditton	A20 improvement Scheme	Works in progress
Kiln Barn Road, Ditton	TO004027	Ditton	New bellmouth access and footway provision with associated lighting, drainage and speed limit works	Works in progress
Hermitage Lane Roundabout	TO004020	Aylesford	Roundabout for development on Hermitage Lane junction with Whitepost.	Agreement Signed Contact Officer: James Pronger
Poppyfields Roundabout	TO004019	Aylesford	New roundabout for development on Hermitage Lane and re- alignment of roundabout at 20/20 roundabout with Poppyfields	Works onto maintenace. Contact Officer: James Pronger
Laker Road, Rochester	TO004018	Rochester	New Bellmouth Access	Works completed Contact Officer: Jamie Hare
Aylesford Newsprint Site, Bellingham Way	TO004014	Larkfield	Removal of roundabout and formation of staggered junction to tie in to new private link road	Works substantially completed – awaiting remedials
Aylesford Newsprint Site, Station Road, Aylesford	TO004013	Aylesford	Junction signalisation for new link road	Works substantially completed – awaiting remedials

Land East of Clare Park, New Road, East Malling	TO004010	East Malling	New bellmouth access	Works substantially completed – awaiting remedials
Nepicar Oast, A20 London Road, Wrotham	TO004008	Wrotham	New Bellmouth Access	Agreement Signed – On Hold pending outcome of planning changes
The Old Coal Yard, Leybourne Way/New Hythe Lane, Larkfield	TO004007	Larkfield	New bellmouth access and footway link	Works substantially completed – awaiting remedials
Co-Op Store, Holborough Road/High Street, Snodland	TO004002	Snodland	Vehicle crossover to car park, loading bay and bus stop amendments	Awaiting completion of works
Sportsmans Farm, King Hill, West Malling	TO003427	West Malling	Access to residential development	Works substantially completed – awaiting remedials
Vantage Point	TO003314	Snodland	Access to proposed warehouse and drive-thru units from A228 Holborough Road	Awaiting remedial works prior to formal adoption
Station Road, Aylesford Phase 1	TO003161	Aylesford	New bellmouth access	Awaiting remedial works prior to formal adoption
Peters Village – Keepers Cottage Lane and Worrall Drive	TO003147	Wouldham	LoA for short term construction vehicle access, long term crossovers	Awaiting remedial works prior to formal adoption
Sheldon Way, Larkfield	TO003116	Larkfield & Aylesford	Vehicle crossover access and footway resurfacing	Works substantially complete – awaiting remedials
Woodgate Way/Tudeley Lane, Tonbridge	TO003113	Tonbridge	Two new accesses to car showroom	Awaiting H&S file
Cannon Lane Tonbridge	TO003089	Tonbridge	Alteration of entrance to new McDonald site	Awaiting confirmation of S104
Snodland Railway Station Forecourt	TO003079	Snodland	Layout Improvement	Awaiting remedials
Hermitage Lane/London Road, Aylesford	TO003068	Aylesford	New signal controlled junction	Works complete
Carnation Close	TO003024	East Malling	Alteration of turning head and creation of parking bays	Awaiting as built plans and commuted sums
The Pinnacles, Darenth Avenue	TO003021	Tonbridge	Creation of bellmouth	On maintenance

Appendix F – Bridge Works

Bridge Works – <i>Contact Officer: Helen Rowe</i>			
Road Name	Parish/Town	Description of Works	Current Status

Currently, there is no work planned in Tonbridge and Malling district.

Appendix G – Traffic Systems

There is a programme of scheduled maintenance to refurbish life expired traffic signal equipment across the county based upon age and fault history. The delivery of these schemes is dependent upon school terms and holiday periods; local residents, businesses and schools will be informed verbally and by a letter drop of the exact dates when known.

Traffic Systems - <i>Contact Officer: Toby Butler</i>		
Location	Description of Works	Current Status
A228 Snodland By-pass near Malling Road, Snodland (10-0086)	Refurbish existing traffic signal-controlled crossing and convert to near-sided pedestrian facilities	Completed September 2025

Appendix H - Combined Members Grant programme update

Member Highway Fund programme update for the Tonbridge & Malling Borough.

Combined Member Grant programme update for Tonbridge & Malling Borough. The following schemes are those, which have been approved for funding by both the relevant Member and by Andrew Loosemore, Director of Highways and Transportation. The list only includes schemes, which are

- in design
- at consultation stage
- about to be programmed
- recently completed on site.

The list is up to date as of **23 October 2025** and only includes schemes being progressed in the 25/26 financial year.

The details given below are for highway projects only. This report does not detail

- contributions Members have made to other groups such as parish councils
- highway studies
- traffic/ non-motorised user surveys funded by Members.

More information on the schemes listed below can be found by contacting the Highway Manager for Tonbridge & Malling, Andy Watson.

[]

Details of Scheme	Status
THERE ARE NO PROJECTS OF THIS TYPE TO REPORT	

Appendix I – Road Markings

This year will see the commencement of a multi-year strategic lining programme for the renewal of road markings, focusing initially on the Resilient Highway Network and A road network, with a view to expanding this to the B road network in time (dependent on funding).

A five-year programme has been developed, and will be reviewed and sense checked annually, with input from local district teams to ensure this programme remains sensitive to local requirements.

The delivery of these schemes is weather dependent; should it prove not possible to carry out these works on the planned dates, new dates will be arranged.

Road Marking Renewal Programme – <i>Contact Officer: Jonathan Dean</i>			
Road Name	Parish/Town	Extent of Works	Current Status
A229 Blue Bell Hil	Walderslade and Boxley	Walderslade Woods Corridor (A229 Lord Lees and Taddington Roundabouts including link roads and slips)	Programmed for December 2025

Legal Implications

1.1.1 Not applicable.

1.2 Financial and Value for Money Considerations

1.2.1 Not applicable.

1.3 Risk Assessment

1.3.1 Not applicable.

Contacts: Richard Emmett / Andy Watson 03000 418181

This page is intentionally left blank

Agenda Item 10

Any other items which the Chairman decides are urgent due to special circumstances and of which notice has been given to the Chief Executive.

This page is intentionally left blank

The Chairman to move that the press and public be excluded from the remainder of the meeting during consideration of any items the publication of which would disclose exempt information.

**ANY REPORTS APPEARING AFTER THIS PAGE CONTAIN EXEMPT
INFORMATION**

This page is intentionally left blank